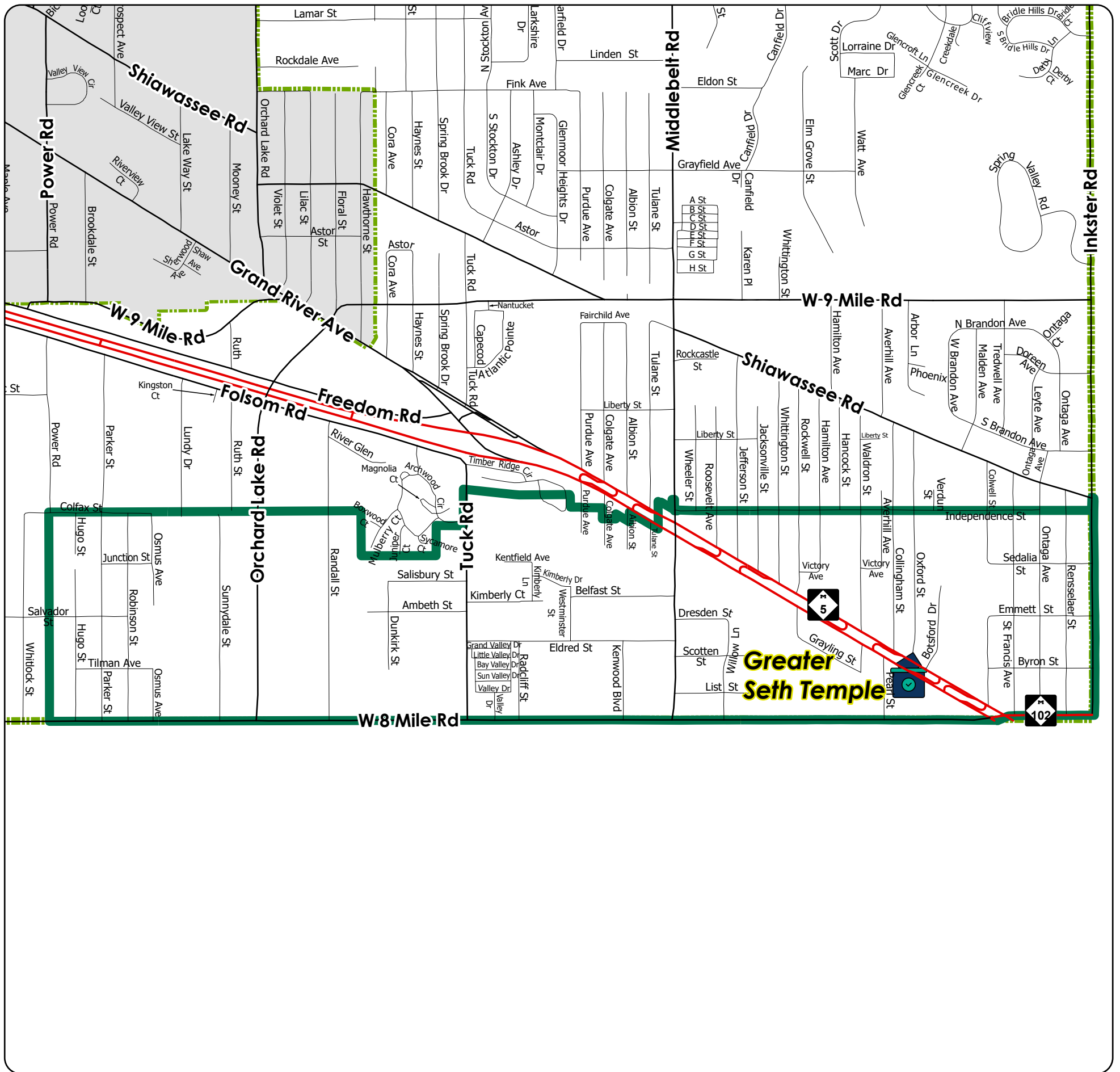




Voting Precinct 27

City of Farmington Hills, Michigan



Map Legend

-  Voting Location
-  Voting Precinct Boundary

Precinct Streets

W 8 MILE RD (Portion)	JACKSONVILLE ST	RENSELAER ST
ALBION AVE	JEFFERSON ST	ROBINSON ST
AMBETH ST	JUNCTION ST	ROCKWELL ST
AVERHILL ST	KENTFIELD AVE	ROOSEVELT AVE
BELFAST ST	KENWOOD ST	RUTH ST
BOTSFORD DR	KIMBERLY LN	SAINT FRANCIS ST
BYRON	KIMBERLY CT	SALISBURY ST
COLFAX DR	KIMBERLY DR	SALVADOR ST
COLGATE ST	LIST ST	SCOTTEN ST
COLLINGHAM AVE	LUNDY DR	SEDALIA AVE
COLWELL ST	MIDDLEBELT RD (Portion)	SUNNYDALE ST
DRESDEN ST	ONTAGA ST	TIMBERIDGE CIR
DUNKIRK ST	ORCHARD LAKE RD (Portion)	TUCK RD (Portion)
ELDRED ST	OSMUS ST	TULANE AVE
GRAND RIVER AVE (Portion)	OXFORD AVE	WALDRON ST
GRAYLING AVE	PARKER ST	WESTMINSTER
HAMILTON AVE	PEARL ST	WESTMINSTER ST
HUGO ST	PURDUE AVE	WHEELER ST
INDEPENDENCE ST	RADCLIFF ST	WHITTINGTON ST
INKSTER RD (Portion)	RANDALL ST	WILLOW LN



SOURCES: City of Farmington Hills GIS, 2024
City Clerk's Office, 2024
Oakland County GIS, 2024

DISCLAIMER: Although the information provided by this map is believed to be reliable, its accuracy is not warranted in any way. The City of Farmington Hills assumes no liability for any claims arising from the use of this map.

