

# Land Value Atlas

City of Farmington Hills, Michigan  
January 2021

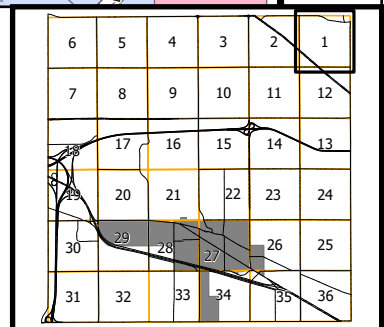


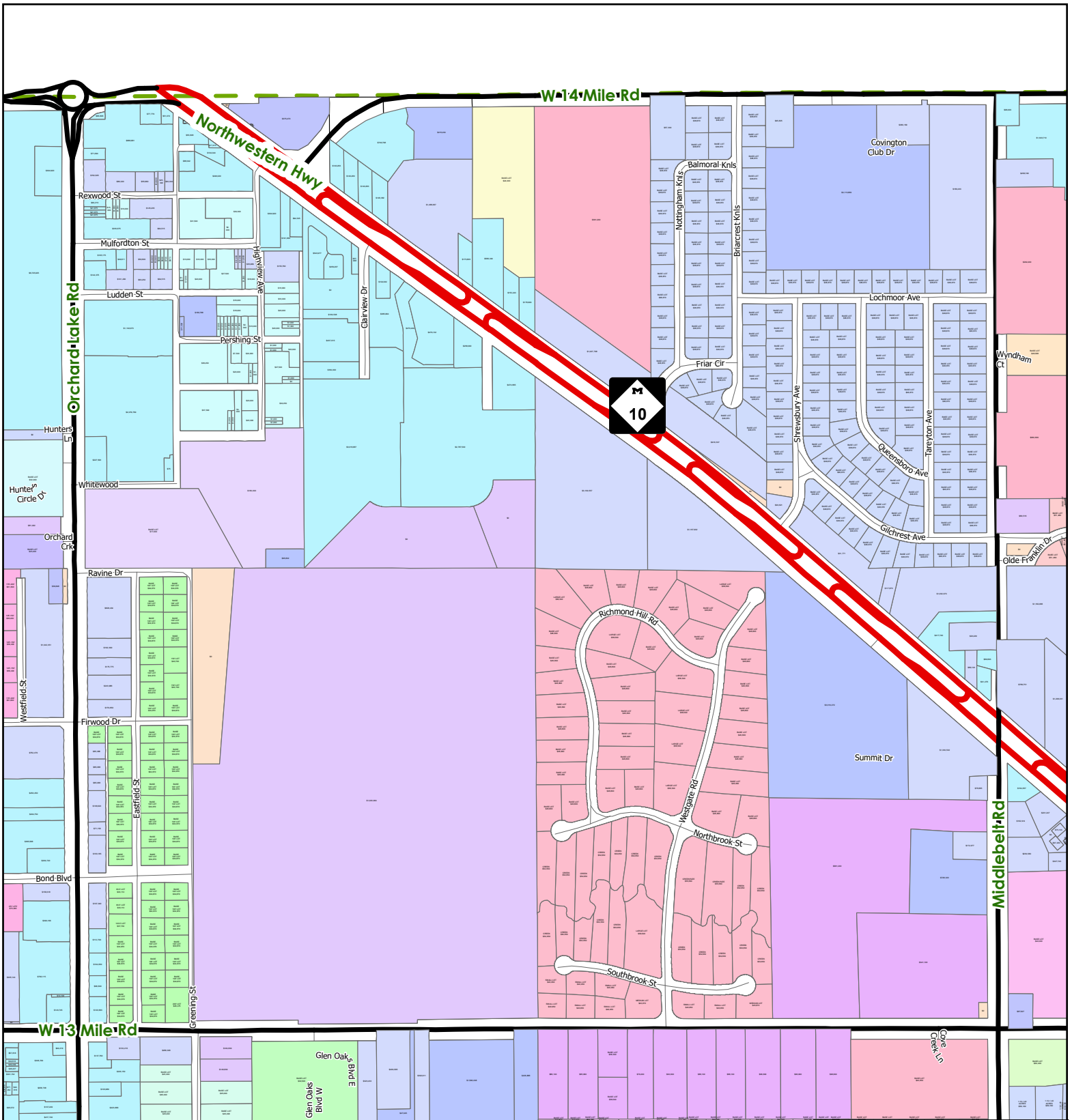
SOURCE: City of Farmington Hills GIS, 2020  
Assessing Division, 2020

# Section 1

**Legend**

BASE LOT \$61,000	Land Type Land Value
----------------------	-------------------------





# Land Value Atlas

City of Farmington Hills, Michigan  
January 2021



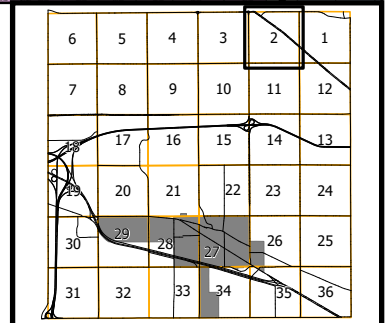
SOURCE: City of Farmington Hills GIS, 2020  
Assessing Division, 2020

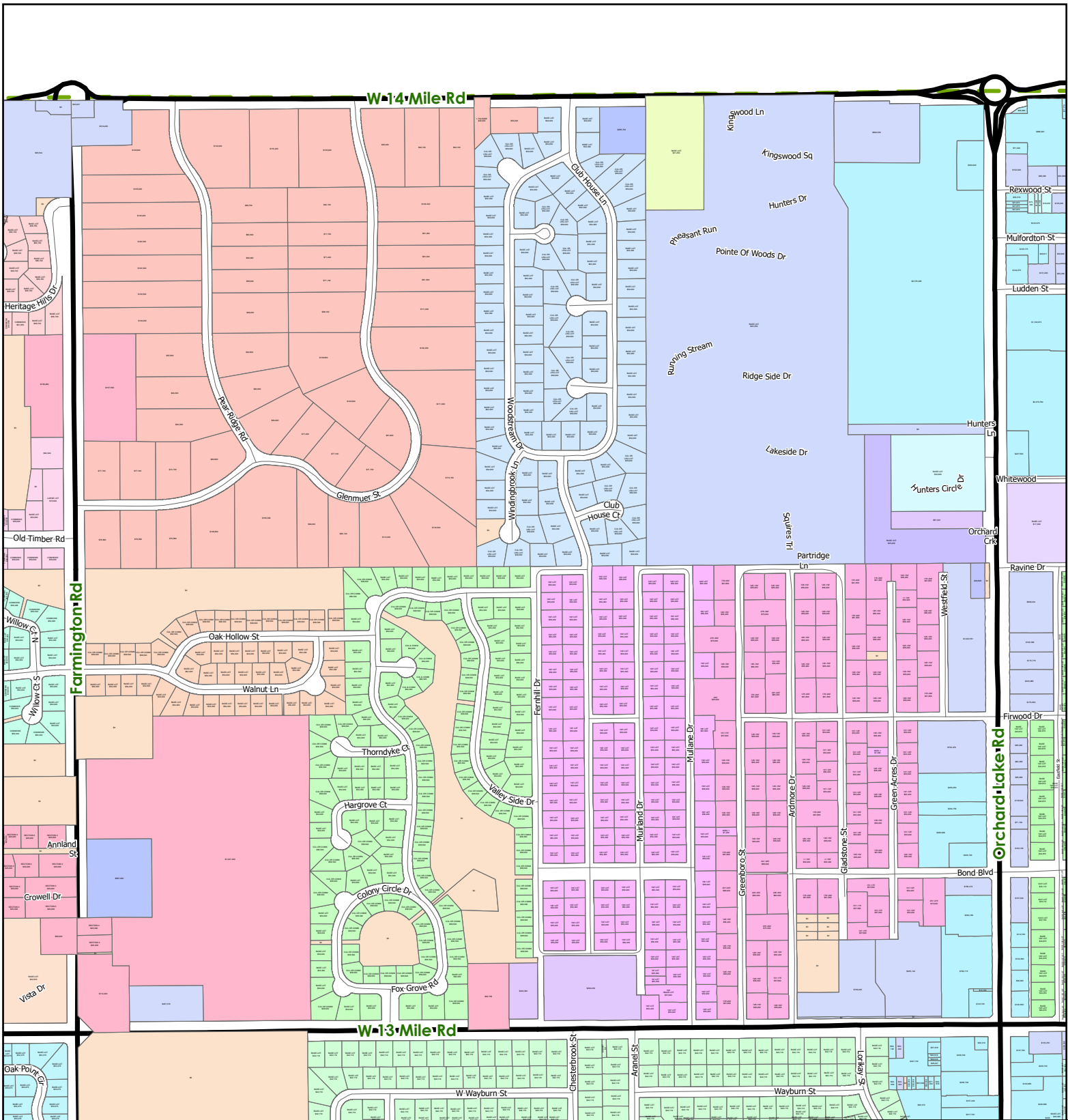
## Section 2

**Legend**

BASE LOT  
\$61,000

Land Type  
Land Value





# Land Value Atlas

City of Farmington Hills, Michigan  
January 2021



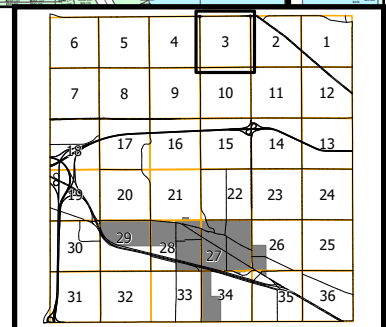
SOURCE: City of Farmington Hills GIS, 2020  
Assessing Division, 2020

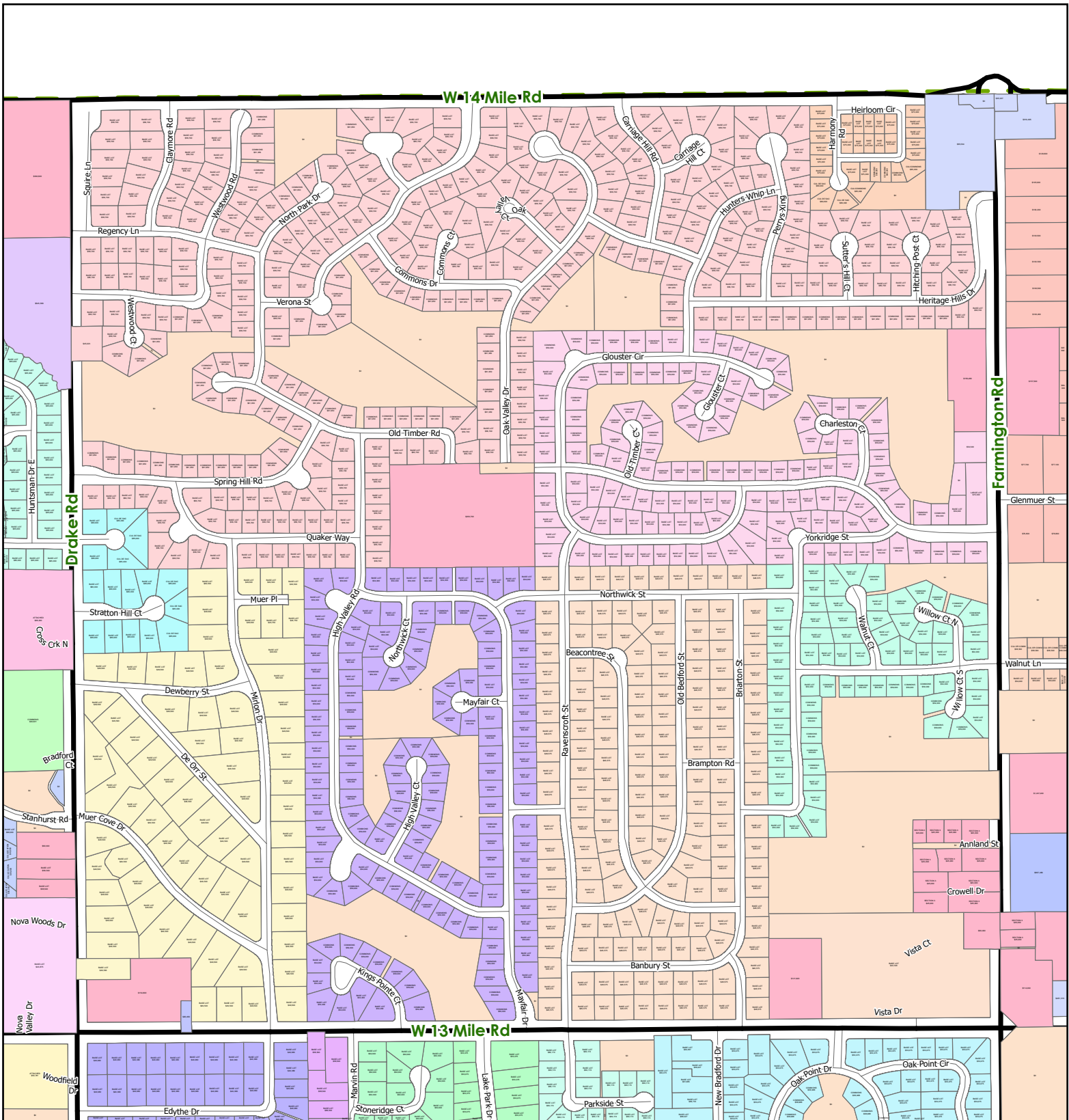
## Section 3

### Legend

BASE LOT  
\$61,000

Land Type  
Land Value





# Land Value Atlas

City of Farmington Hills, Michigan  
January 2021



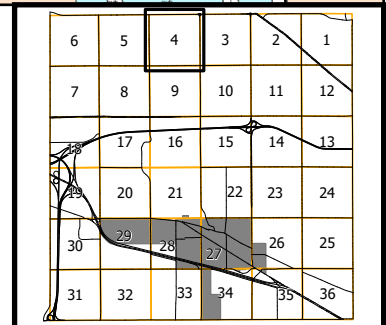
SOURCE: City of Farmington Hills GIS, 2020  
Assessing Division, 2020

## Section 4

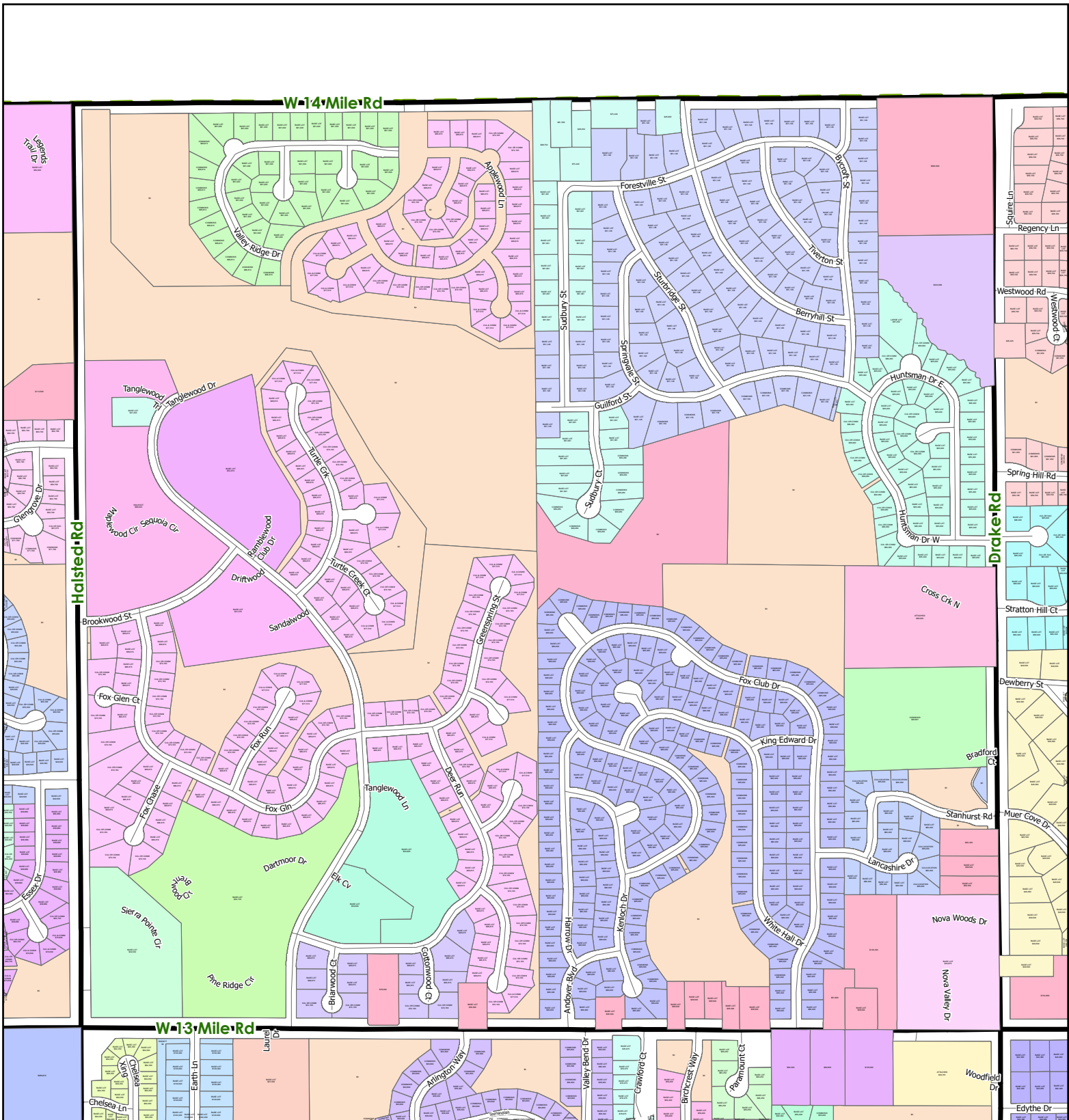
### Legend

BASE LOT  
\$61,000

Land Type  
Land Value







# Land Value Atlas

City of Farmington Hills, Michigan  
January 2021

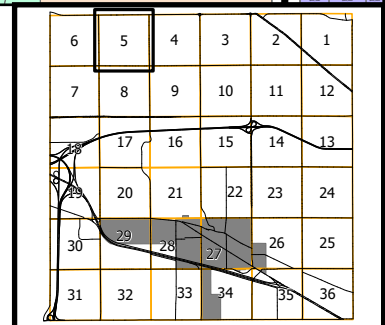


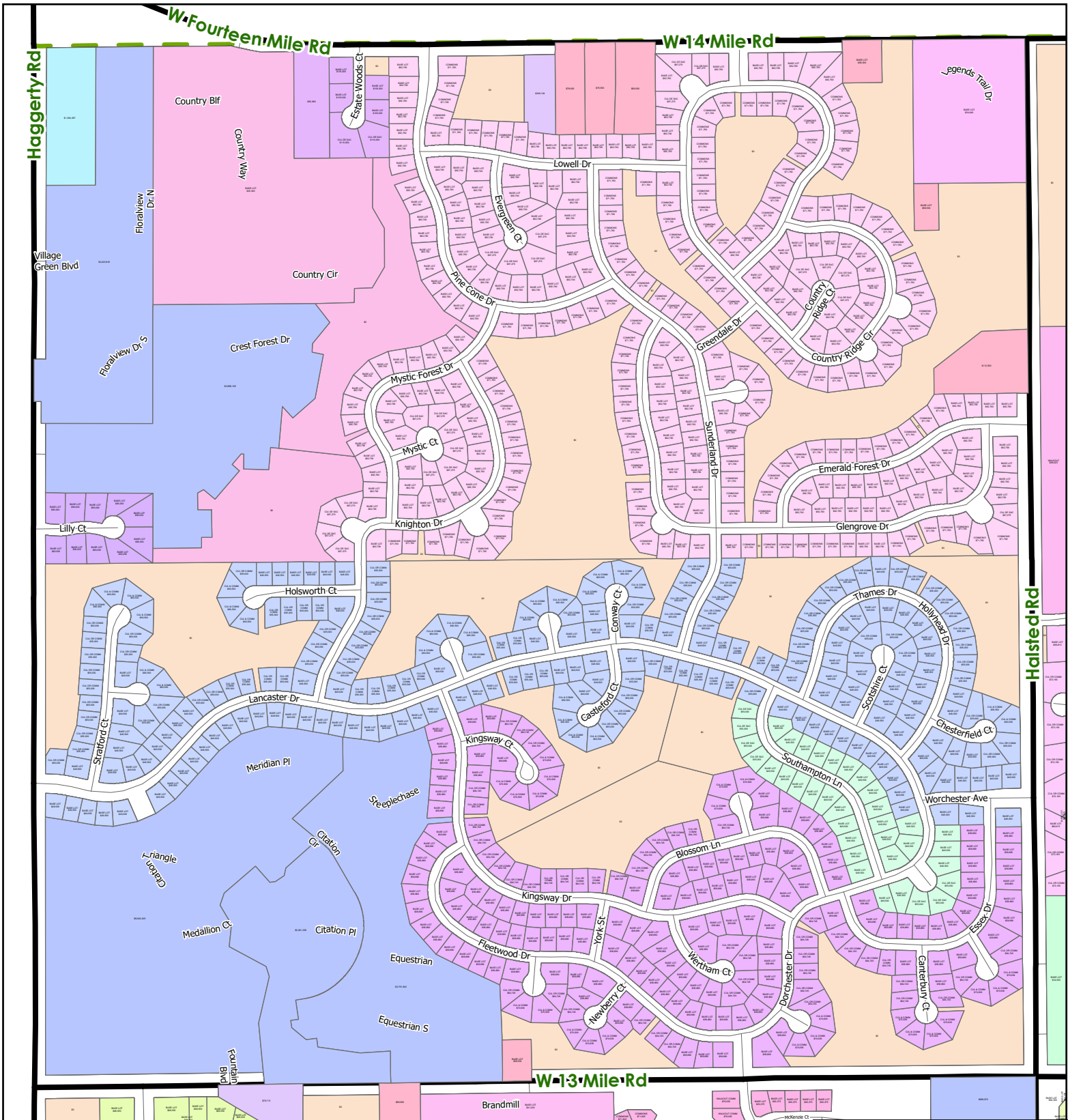
SOURCE: City of Farmington Hills GIS, 2020  
Assessing Division, 2020

# Section 5

**Legend**

BASE LOT \$61,000	Land Type Land Value
----------------------	-------------------------





# Land Value Atlas

City of Farmington Hills, Michigan  
January 2021



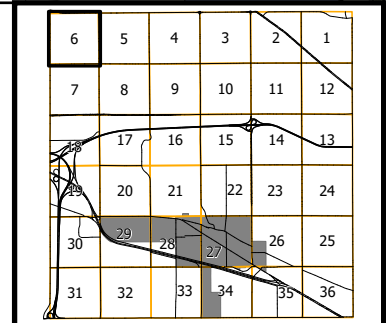
SOURCE: City of Farmington Hills GIS, 2020  
Assessing Division, 2020

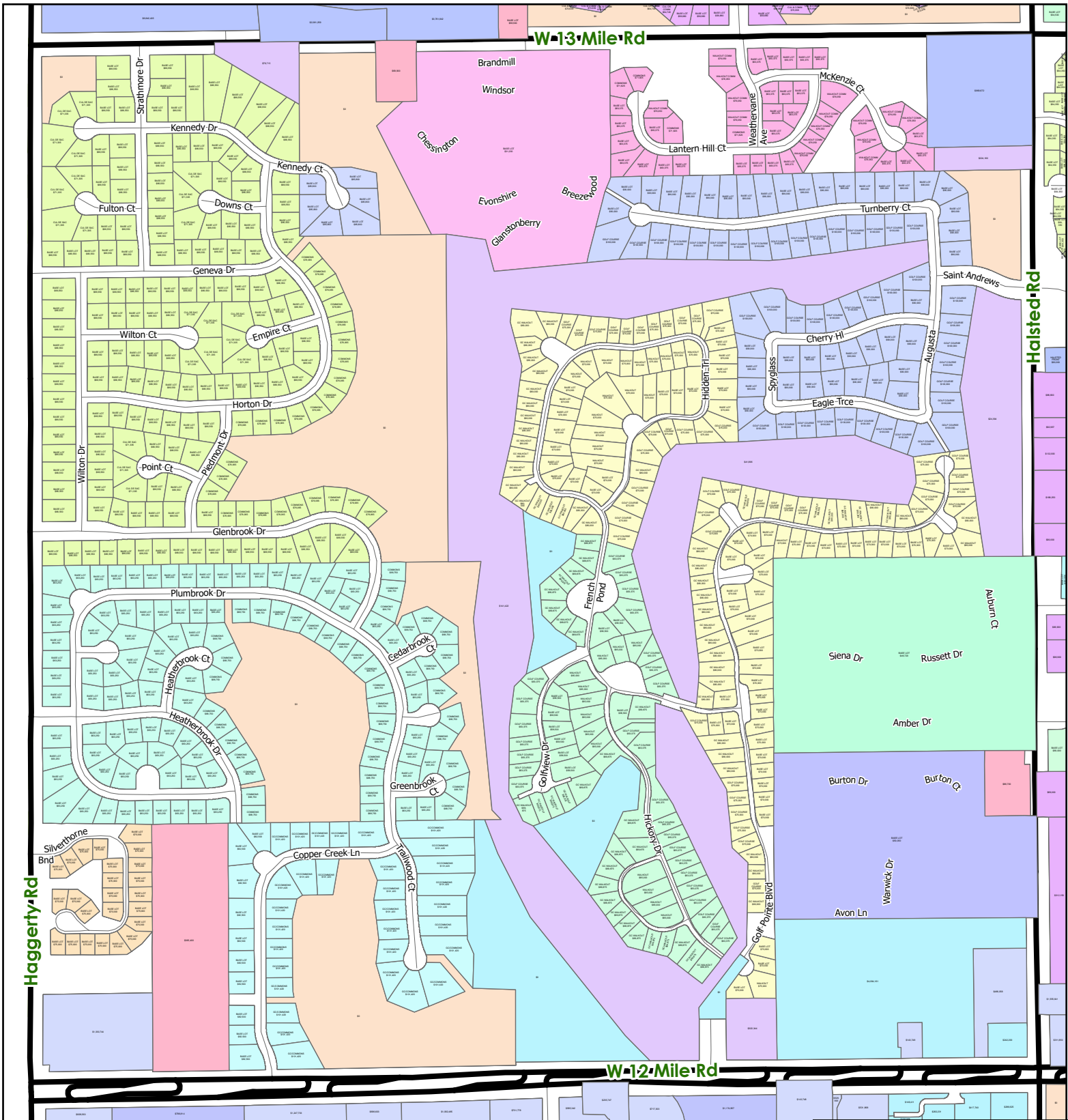
## Section 6

### Legend

BASE LOT  
\$61,000

Land Type  
Land Value





# Land Value Atlas

City of Farmington Hills, Michigan  
January 2021



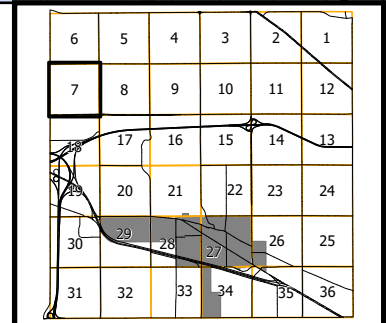
SOURCE: City of Farmington Hills GIS, 2020  
Assessing Division, 2020

## Section 7

### Legend

BASE LOT  
\$61,000


Land Type  
Land Value











# Land Value Atlas

City of Farmington Hills, Michigan  
January 2021

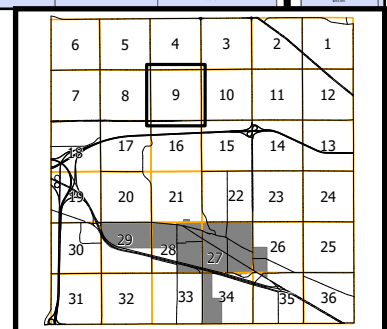


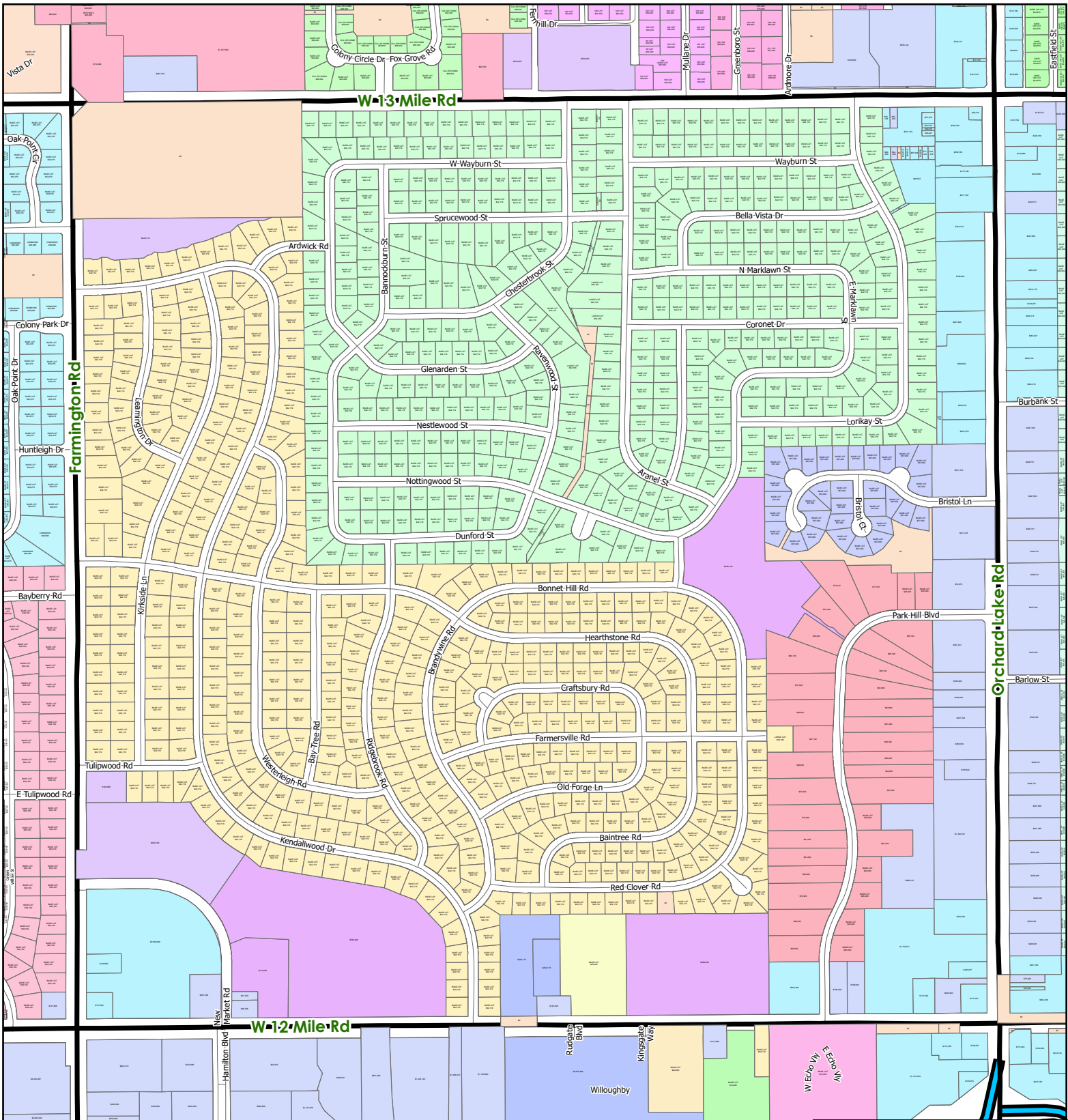
SOURCE: City of Farmington Hills GIS, 2020  
Assessing Division, 2020

# Section 9

**Legend**

BASE LOT \$61,000	Land Type Land Value
----------------------	-------------------------





# Land Value Atlas

City of Farmington Hills, Michigan  
January 2021



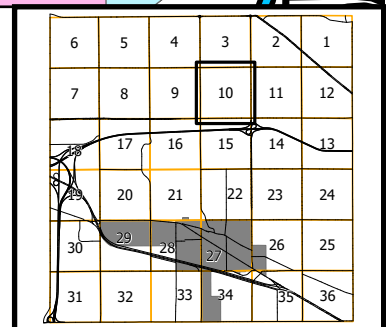
SOURCE: City of Farmington Hills GIS, 2020  
Assessing Division, 2020

# Section 10

## Legend

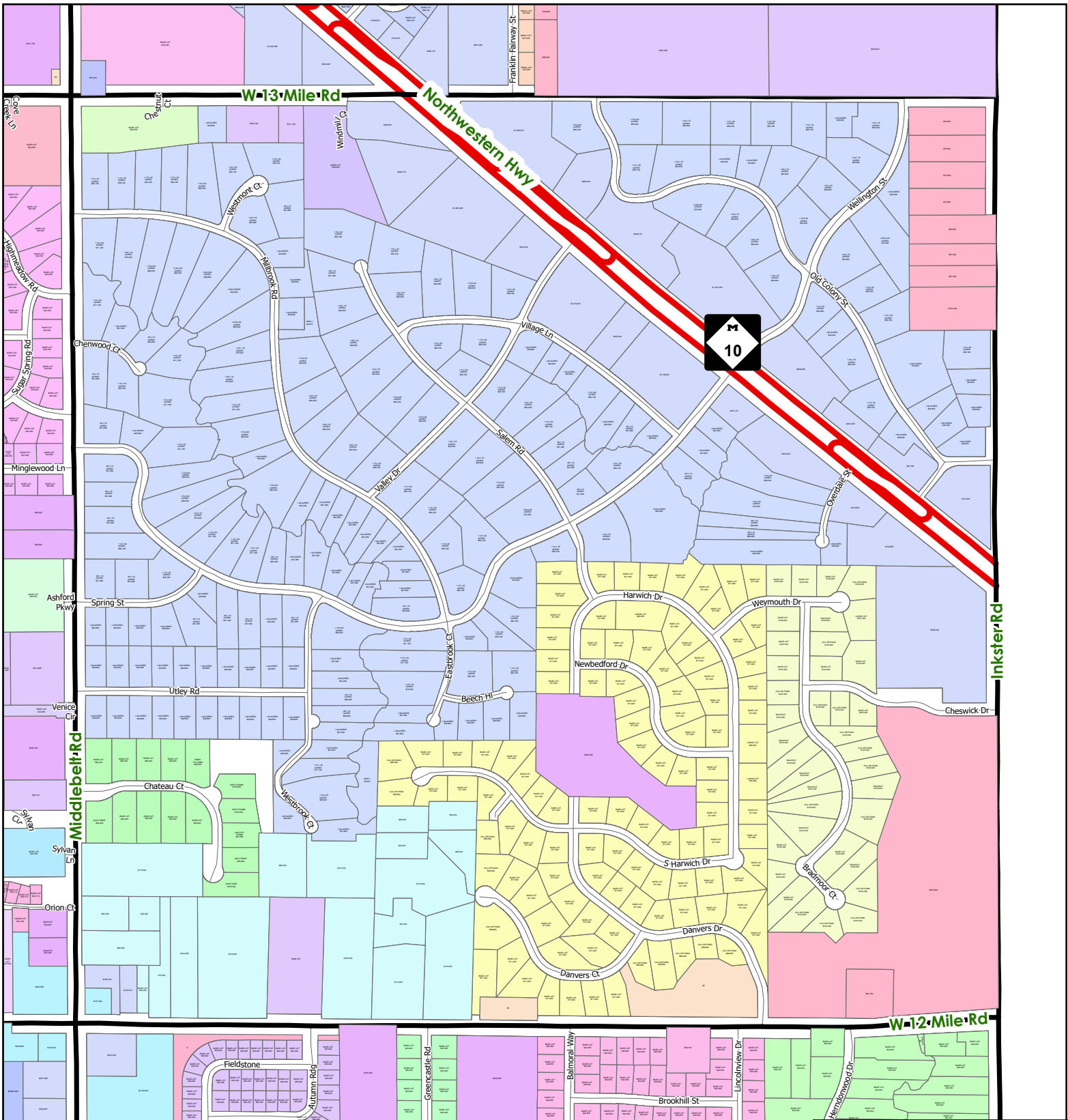
BASE LOT  
\$61,000

Land Type  
Land Value









# Land Value Atlas

City of Farmington Hills, Michigan  
January 2021

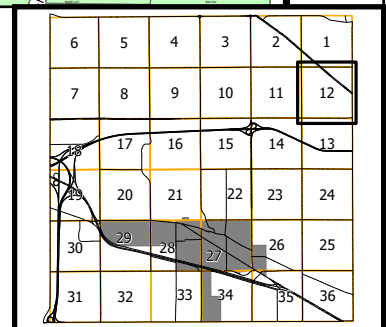


SOURCE: City of Farmington Hills GIS, 2020  
Assessing Division, 2020

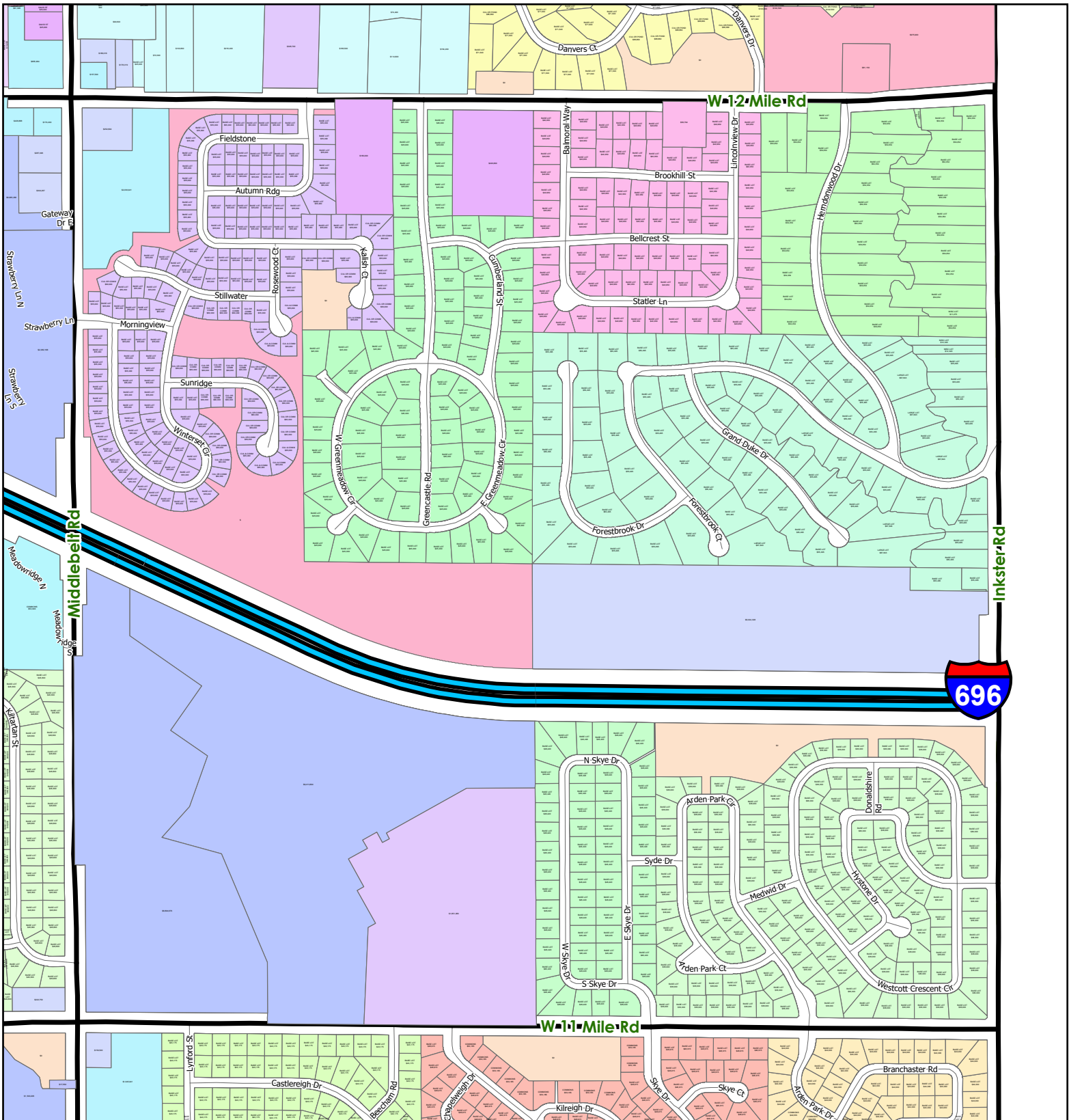
# Section 12

**Legend**

BASE LOT \$61,000	Land Type Land Value
----------------------	-------------------------







# Land Value Atlas

City of Farmington Hills, Michigan  
January 2021

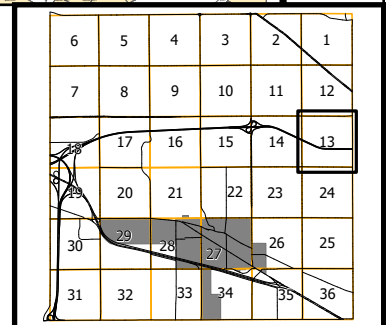


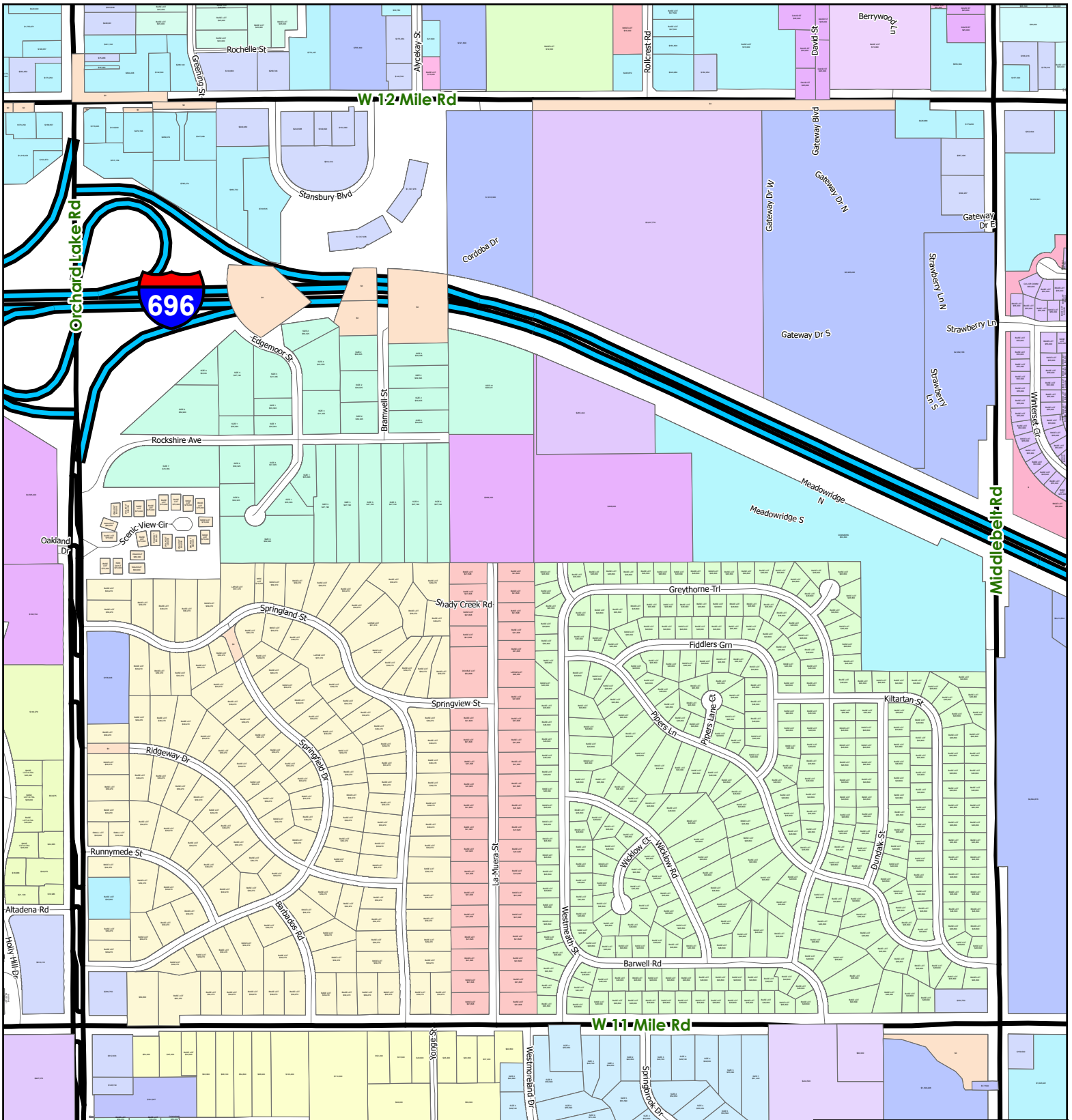
SOURCE: City of Farmington Hills GIS, 2020  
Assessing Division, 2020

## Section 13

**Legend**

BASE LOT \$61,000	Land Type Land Value
----------------------	-------------------------





# Land Value Atlas

City of Farmington Hills, Michigan  
January 2021

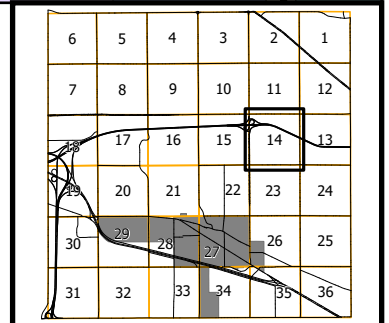


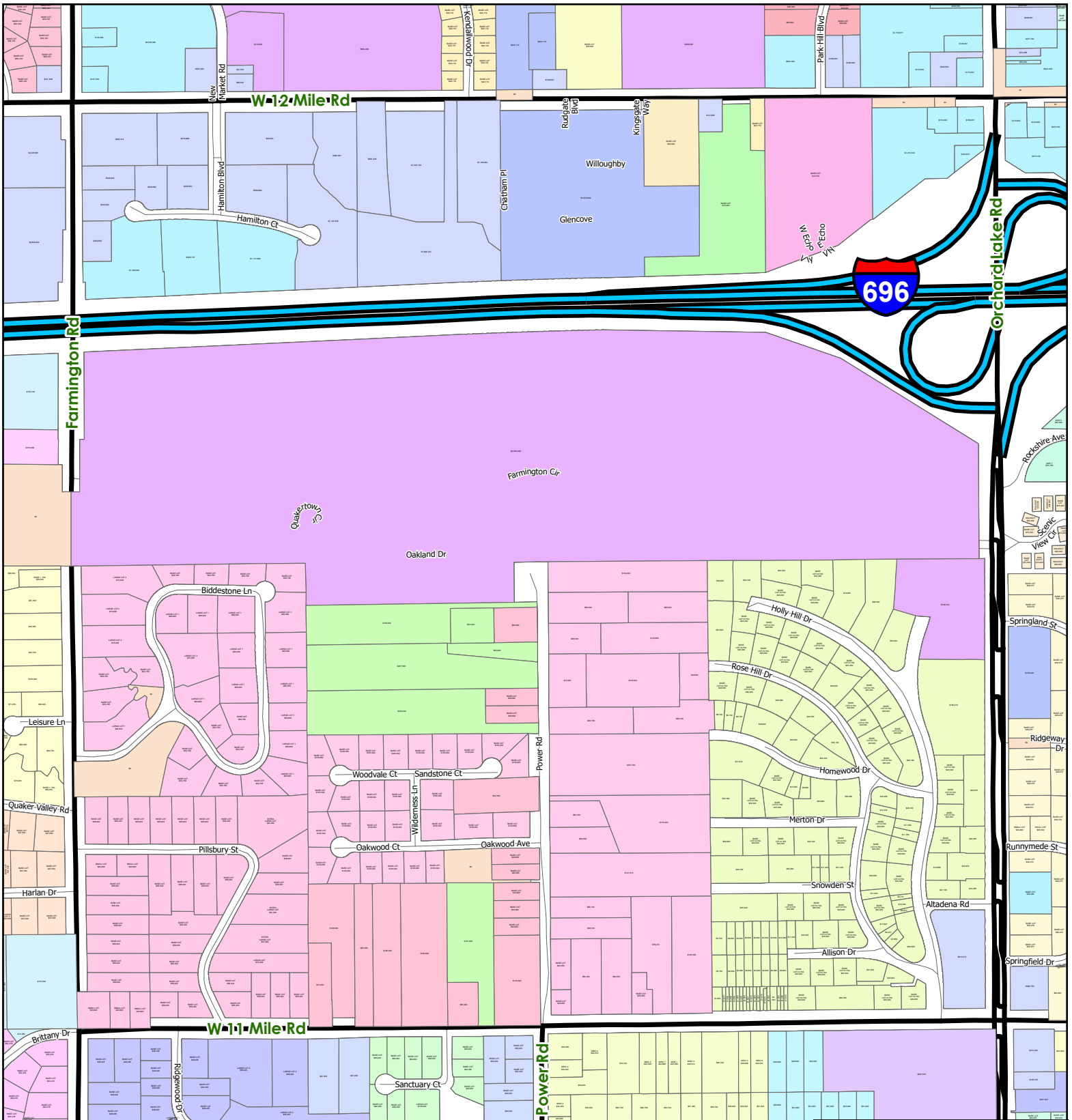
SOURCE: City of Farmington Hills GIS, 2020  
Assessing Division, 2020

# Section 14

**Legend**

BASE LOT \$61,000	Land Type
	Land Value





# Land Value Atlas

City of Farmington Hills, Michigan  
January 2021



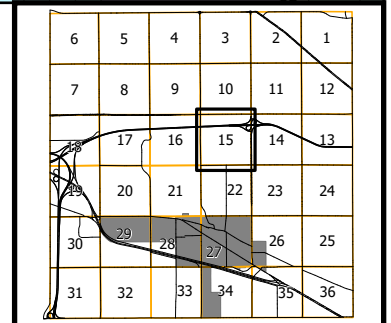
SOURCE: City of Farmington Hills GIS, 2020  
Assessing Division, 2020

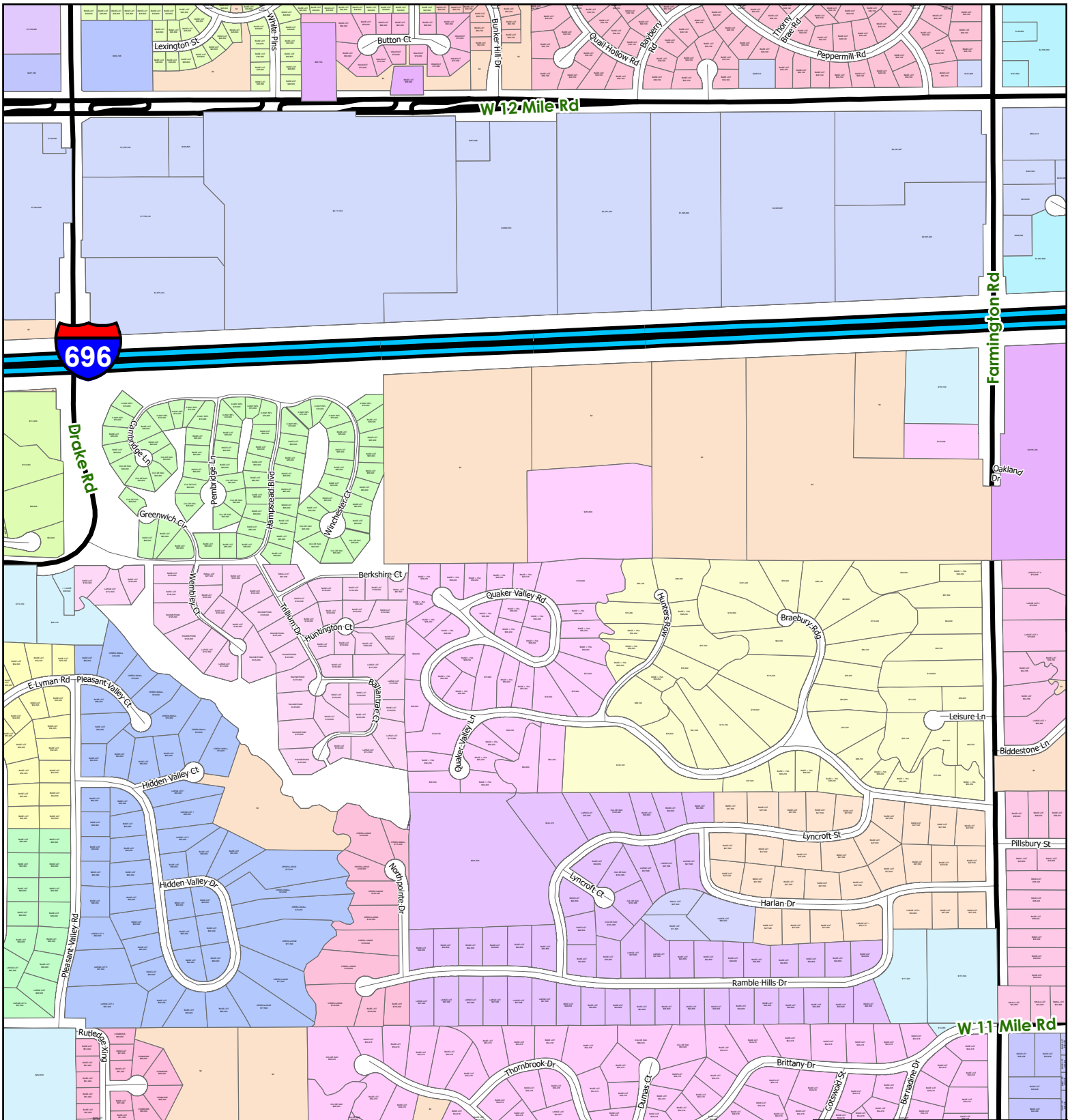
# Section 15

## Legend

BASE LOT  
\$61,000

Land Type  
Land Value





# Land Value Atlas

City of Farmington Hills, Michigan  
January 2021

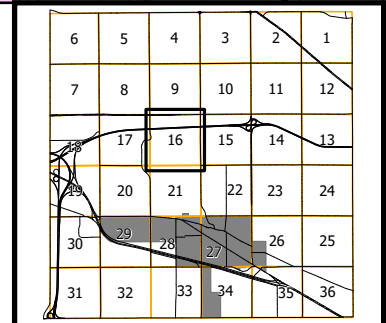


SOURCE: City of Farmington Hills GIS, 2020  
Assessing Division, 2020

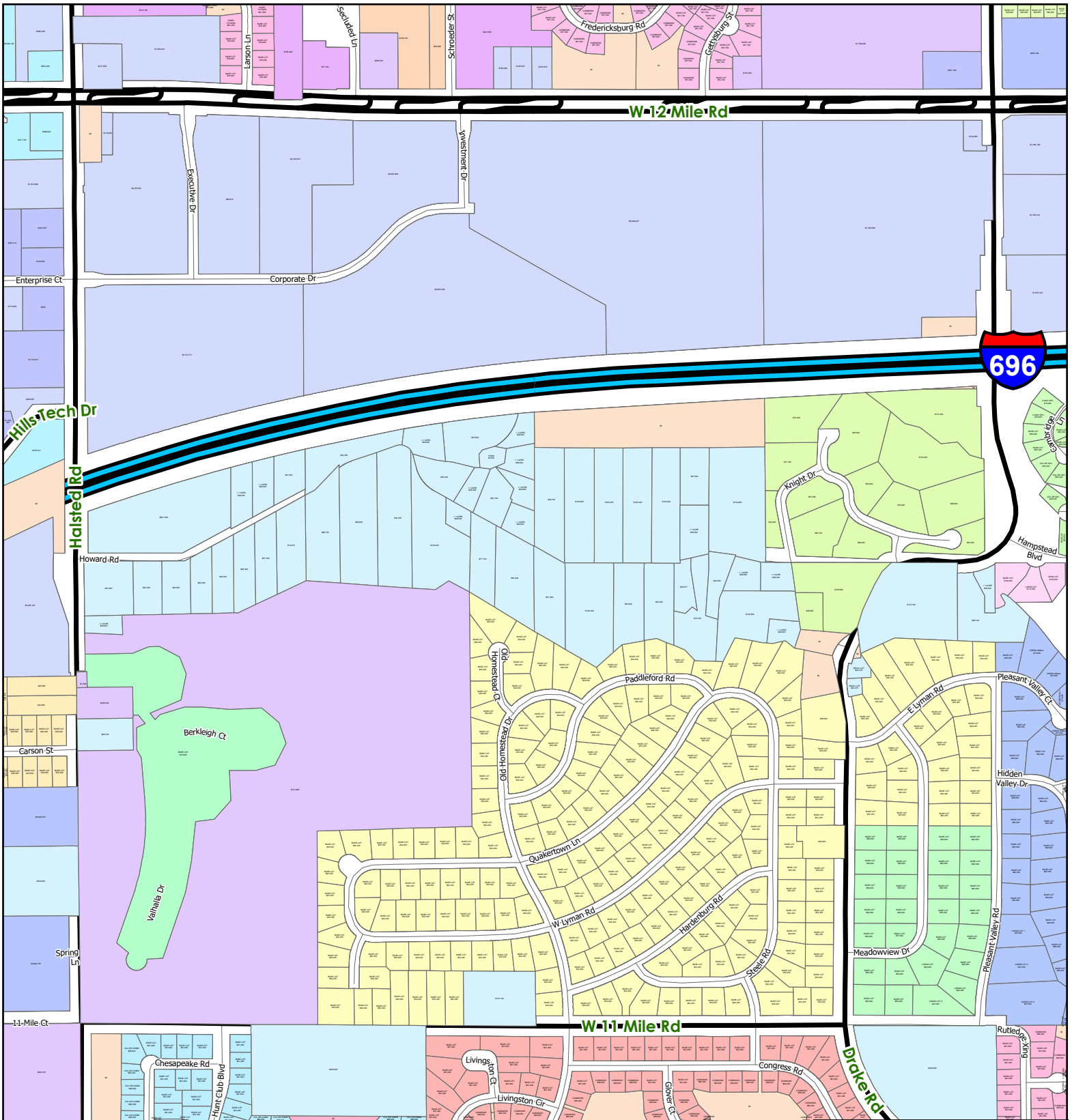
# Section 16

**Legend**

BASE LOT \$61,000	Land Type
	Land Value







# Land Value Atlas

City of Farmington Hills, Michigan  
January 2021



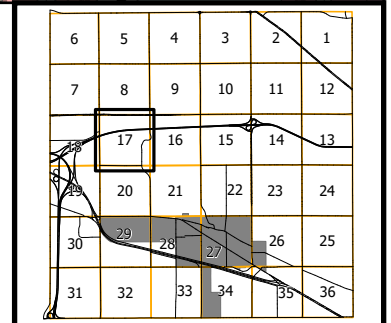
SOURCE: City of Farmington Hills GIS, 2020  
Assessing Division, 2020

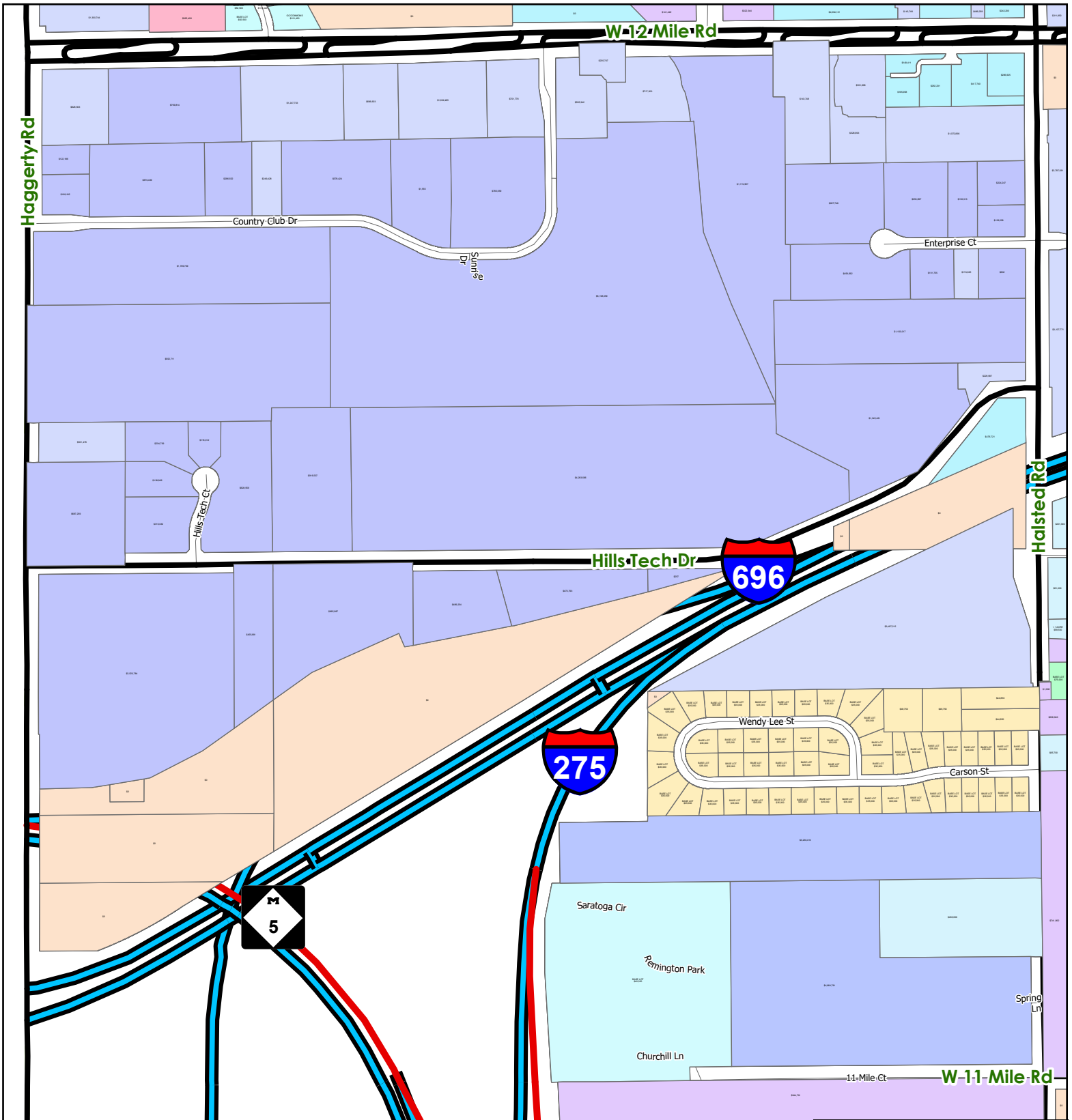
# Section 17

## Legend

BASE LOT  
\$61,000

Land Type  
Land Value





# Land Value Atlas

City of Farmington Hills, Michigan  
January 2021

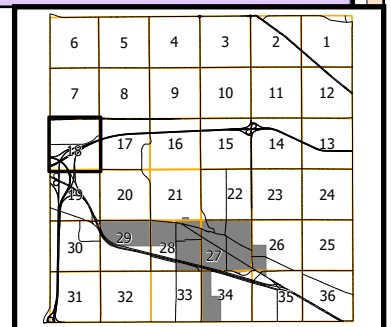


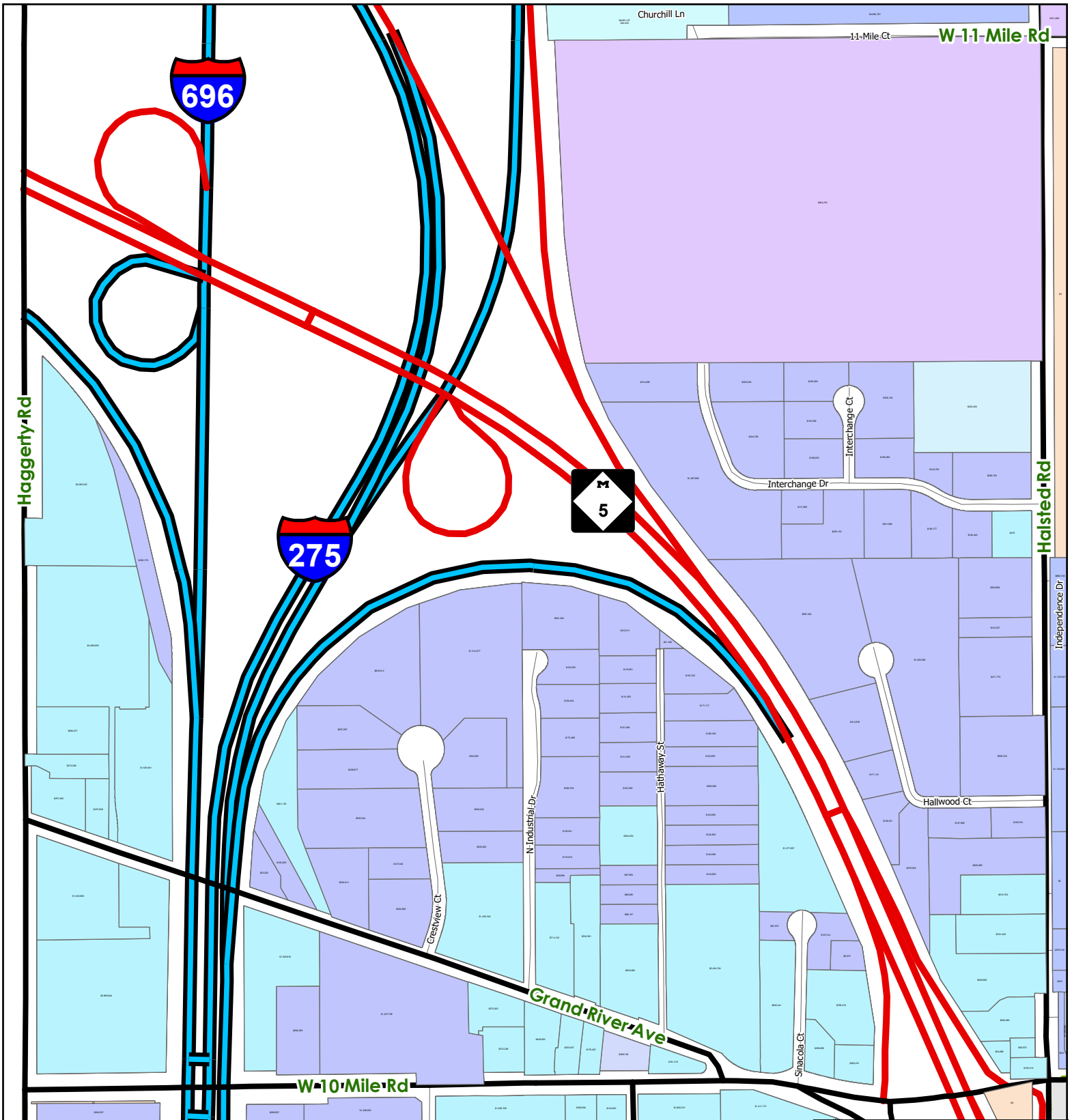
SOURCE: City of Farmington Hills GIS, 2020  
Assessing Division, 2020

## Section 18

**Legend**

BASE LOT \$61,000	Land Type
	Land Value





# Land Value Atlas

City of Farmington Hills, Michigan  
January 2021

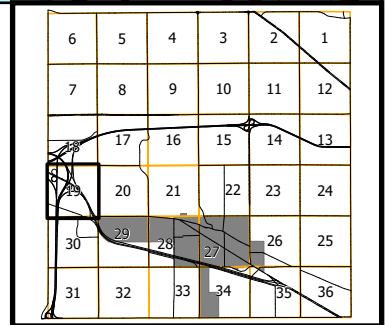


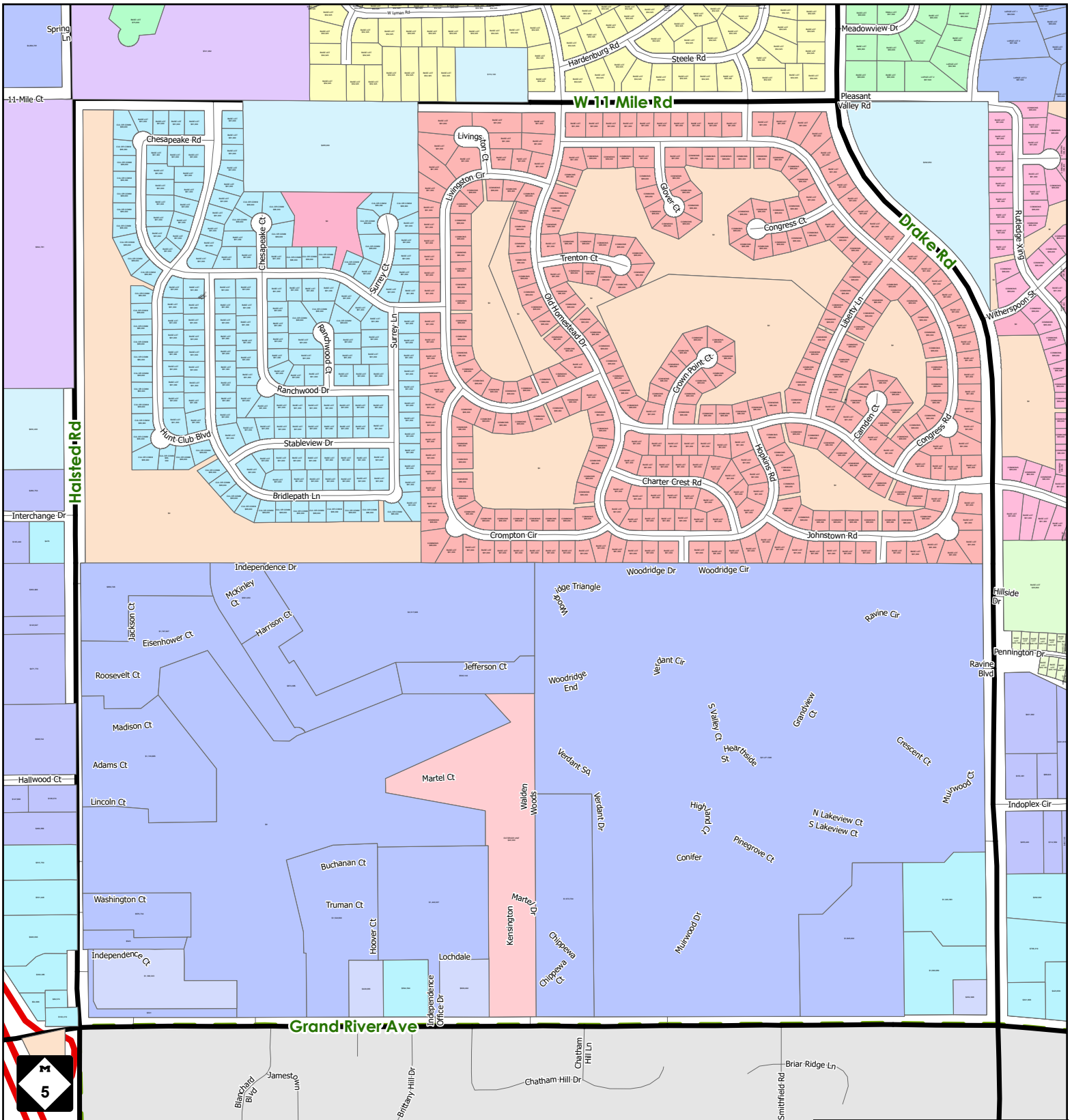
SOURCE: City of Farmington Hills GIS, 2020  
Assessing Division, 2020

# Section 19

**Legend**

BASE LOT \$61,000	Land Type
	Land Value





# Land Value Atlas

City of Farmington Hills, Michigan  
January 2021



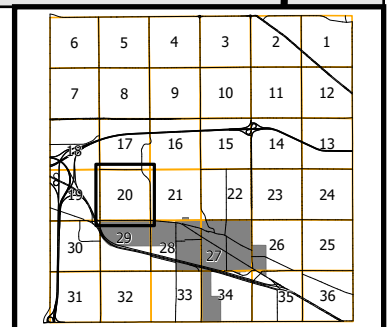
SOURCE: City of Farmington Hills GIS, 2020  
Assessing Division, 2020

# Section 20

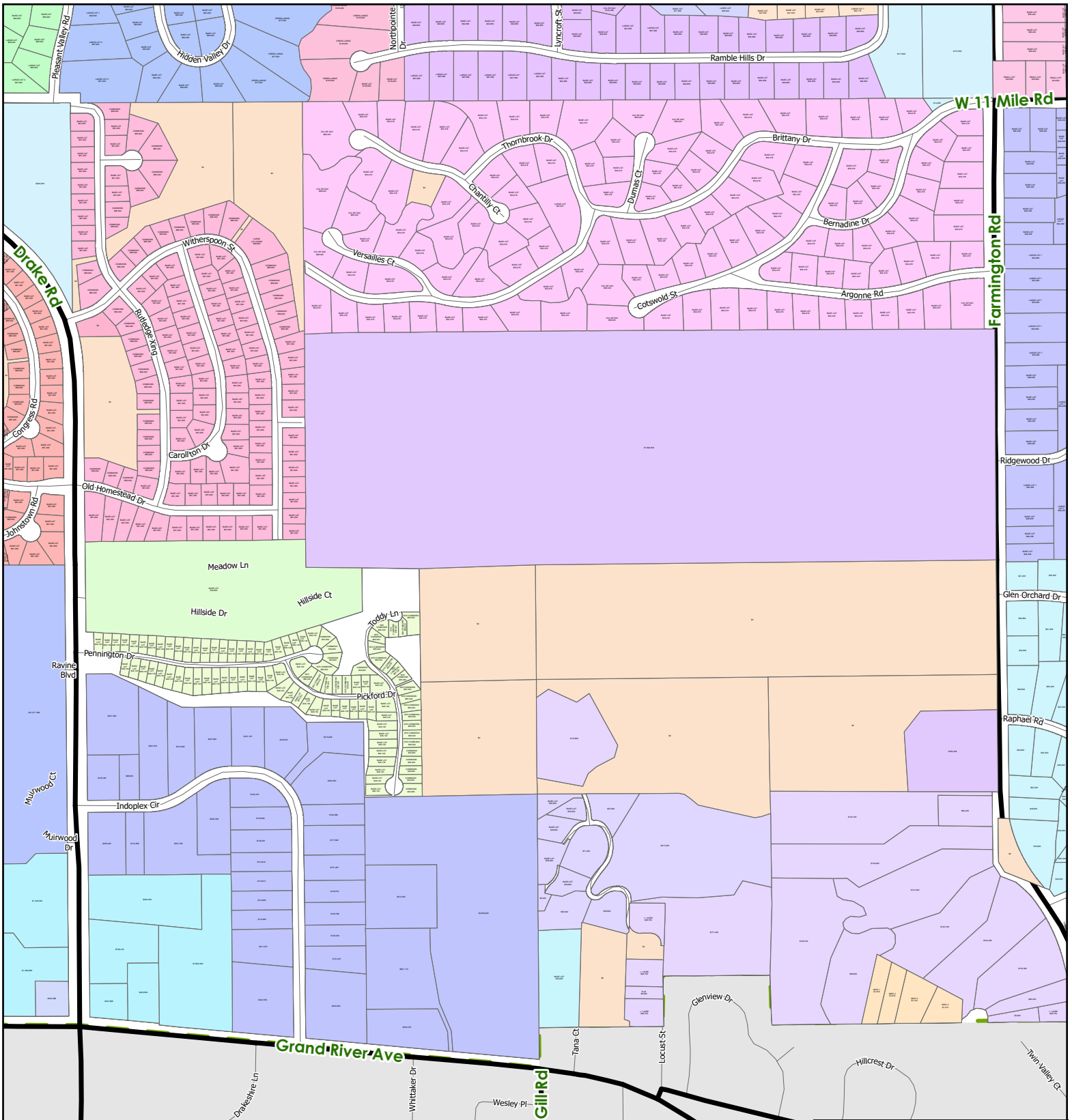
## Legend

BASE LOT  
\$61,000

Land Type  
Land Value







# Land Value Atlas

City of Farmington Hills, Michigan  
January 2021



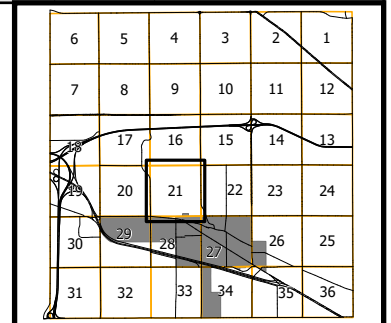
SOURCE: City of Farmington Hills GIS, 2020  
Assessing Division, 2020

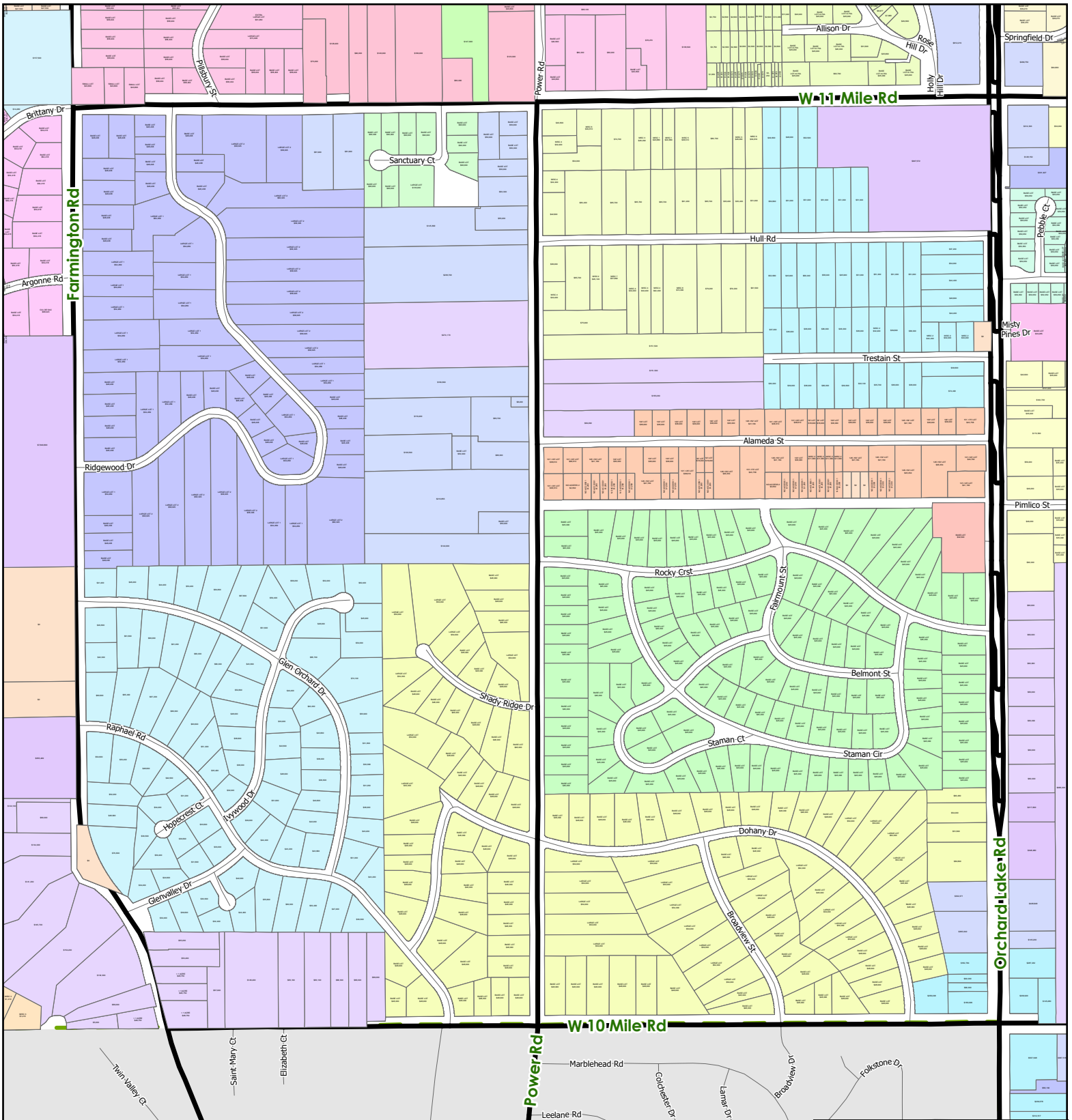
# Section 21

## Legend

BASE LOT  
\$61,000

Land Type  
Land Value





# Land Value Atlas

City of Farmington Hills, Michigan  
January 2021

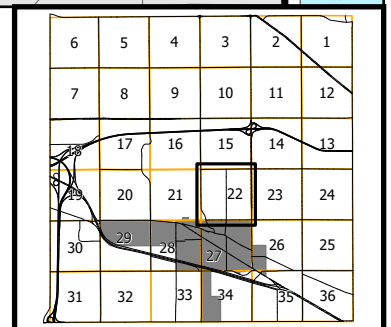


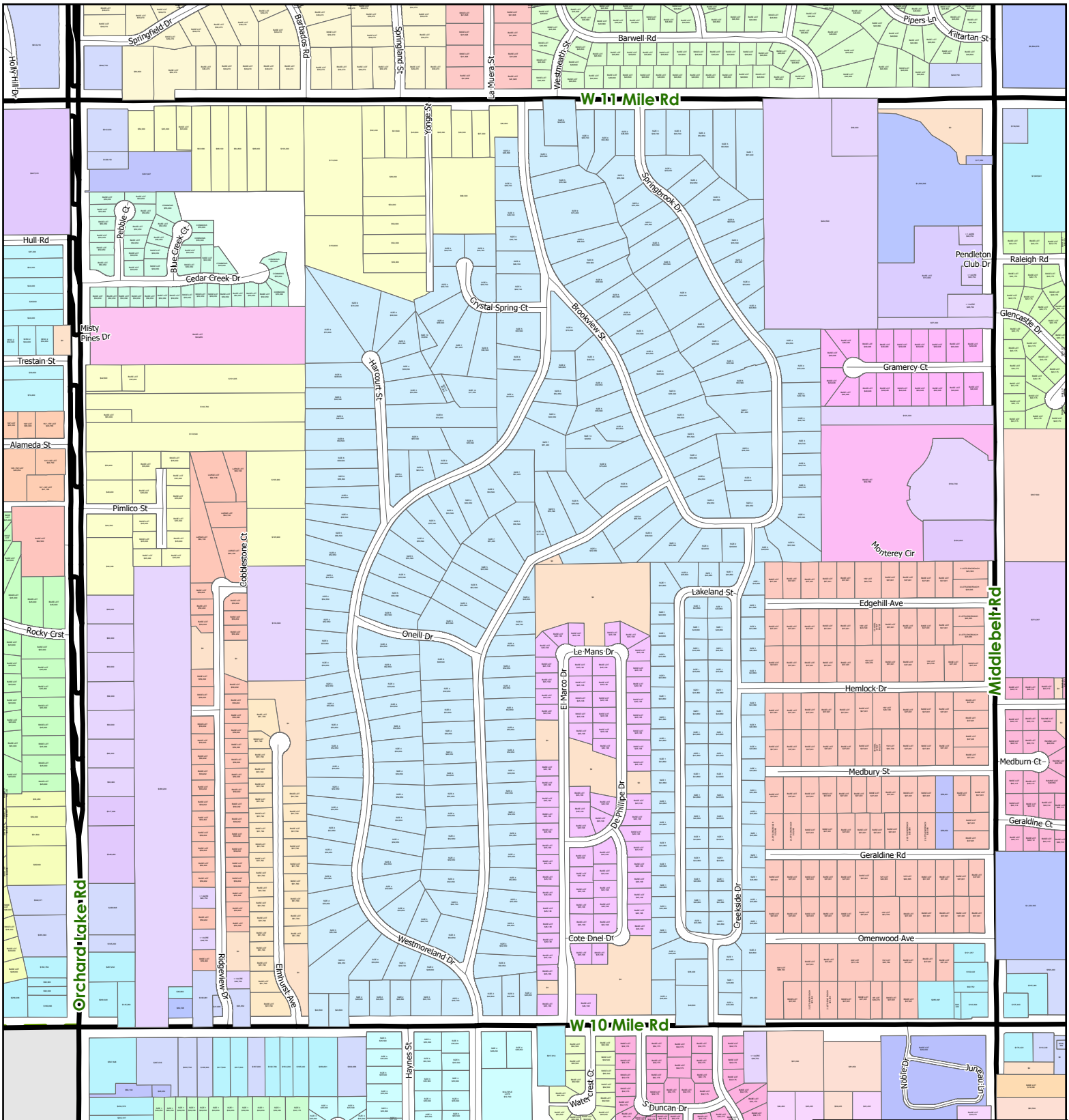
SOURCE: City of Farmington Hills GIS, 2020  
Assessing Division, 2020

# Section 22

**Legend**

BASE LOT \$61,000	Land Type Land Value
----------------------	-------------------------





# Land Value Atlas

City of Farmington Hills, Michigan  
January 2021

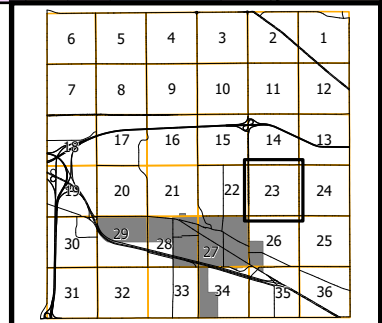


SOURCE: City of Farmington Hills GIS, 2020  
Assessing Division, 2020

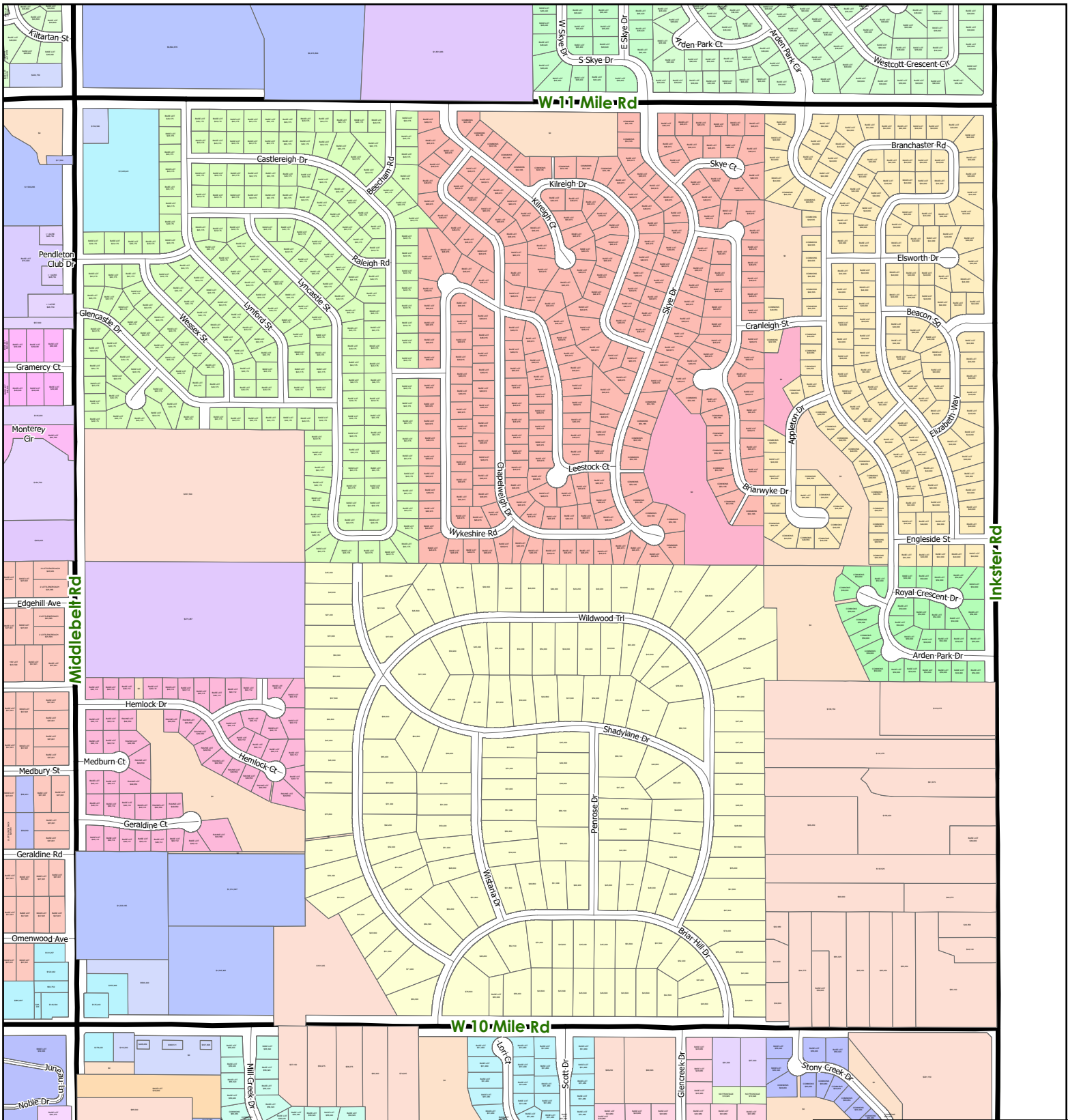
# Section 23

**Legend**

BASE LOT \$61,000	Land Type Land Value
----------------------	-------------------------







# Land Value Atlas

City of Farmington Hills, Michigan  
January 2021

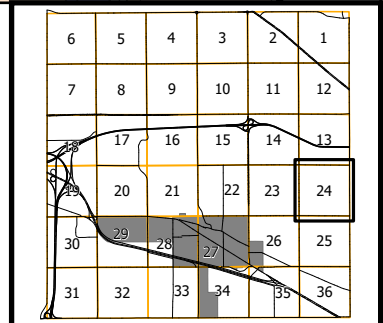


SOURCE: City of Farmington Hills GIS, 2020  
Assessing Division, 2020

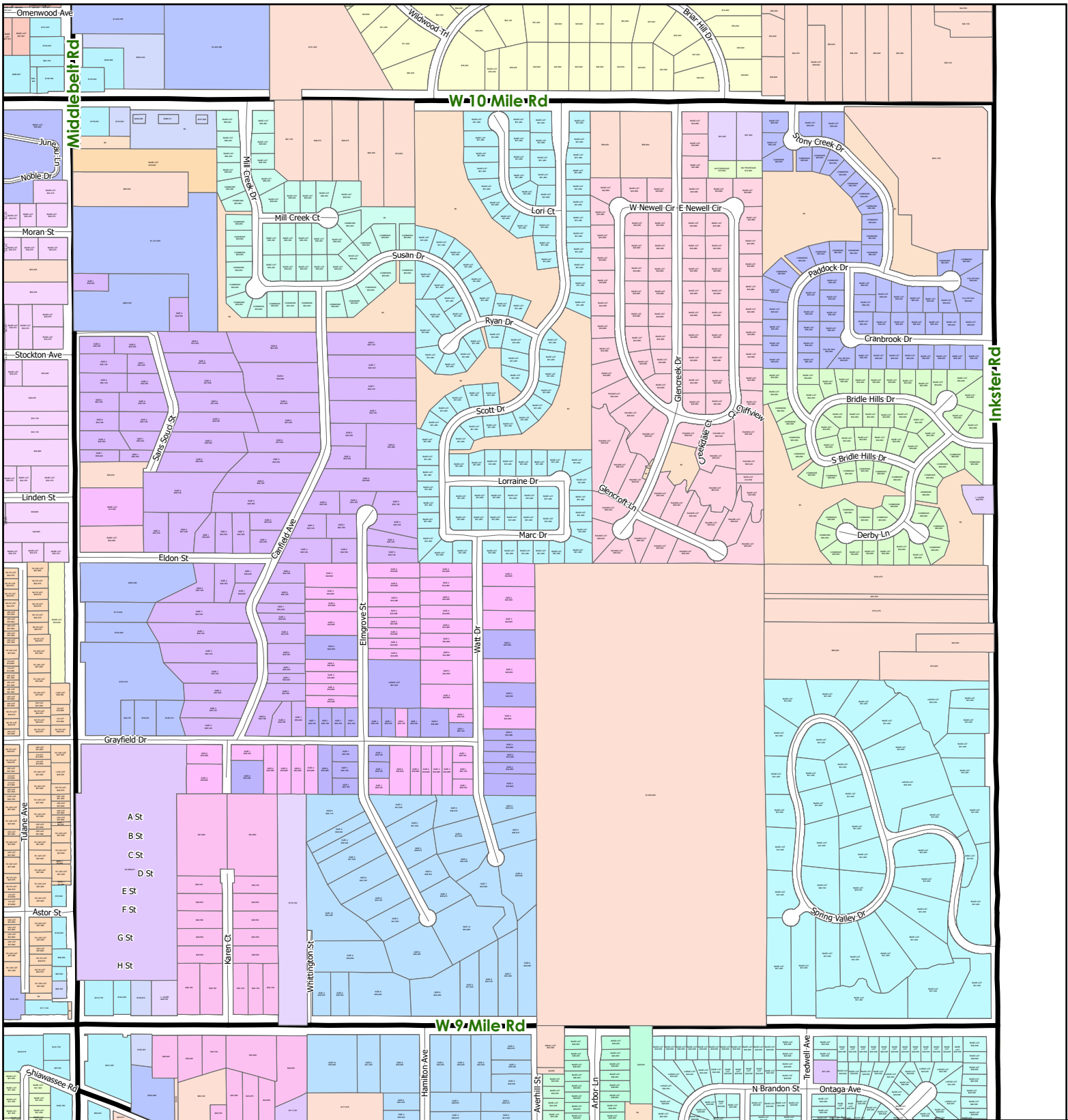
# Section 24

**Legend**

BASE LOT \$61,000	Land Type Land Value
----------------------	-------------------------







# Land Value Atlas

City of Farmington Hills, Michigan  
January 2021



# Section 25

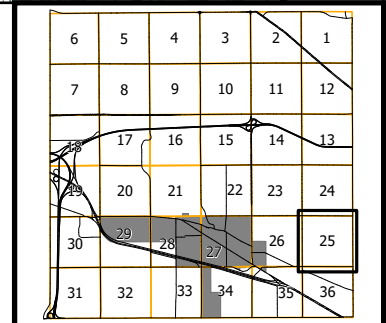
## Legend

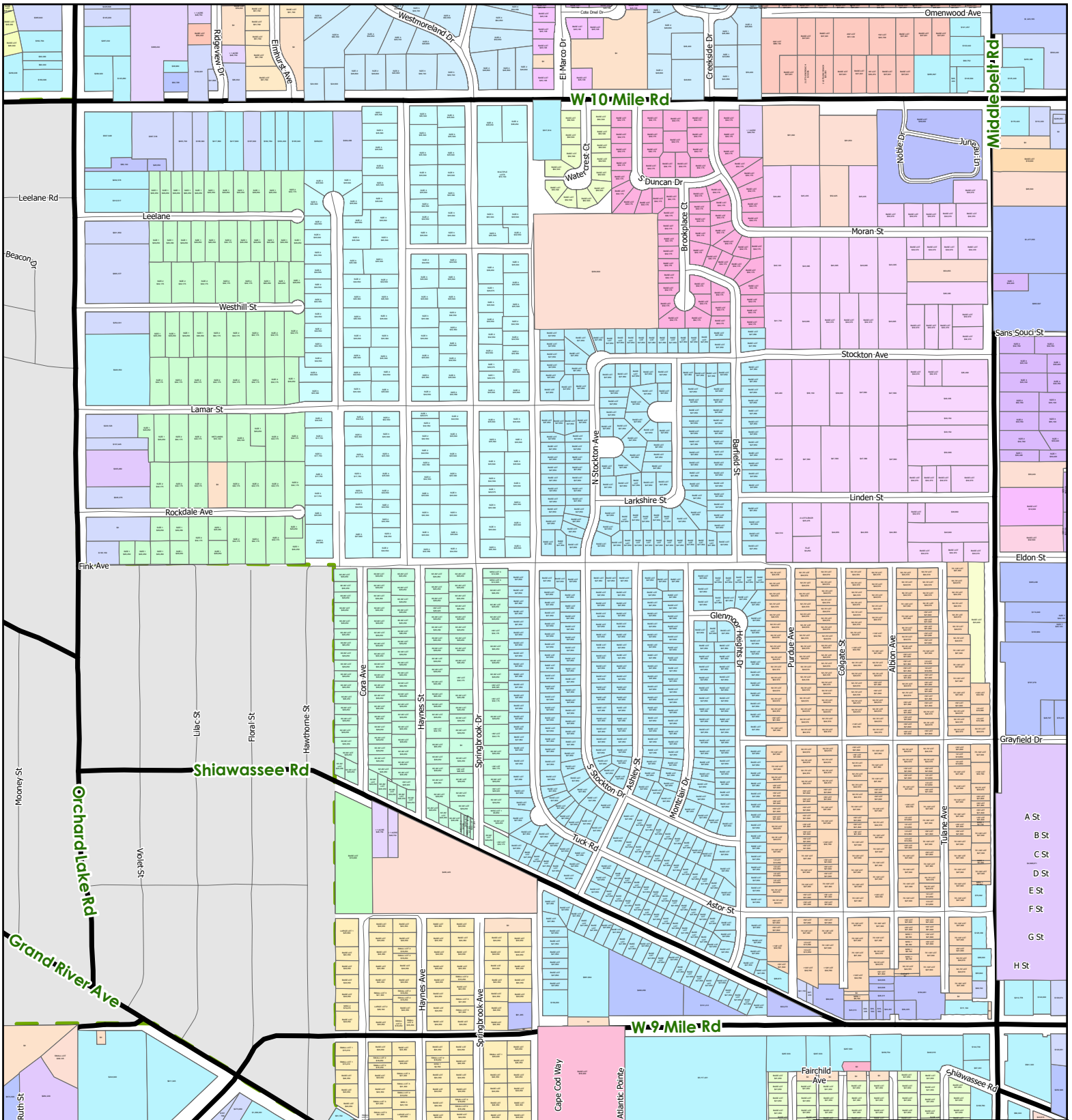
BASE LOT  
\$61,000

Land Type  
Land Value



SOURCE: City of Farmington Hills GIS, 2020  
Assessing Division, 2020





# Land Value Atlas

City of Farmington Hills, Michigan  
January 2021

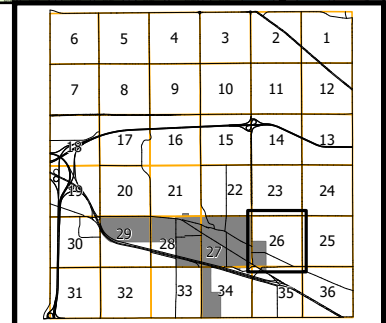


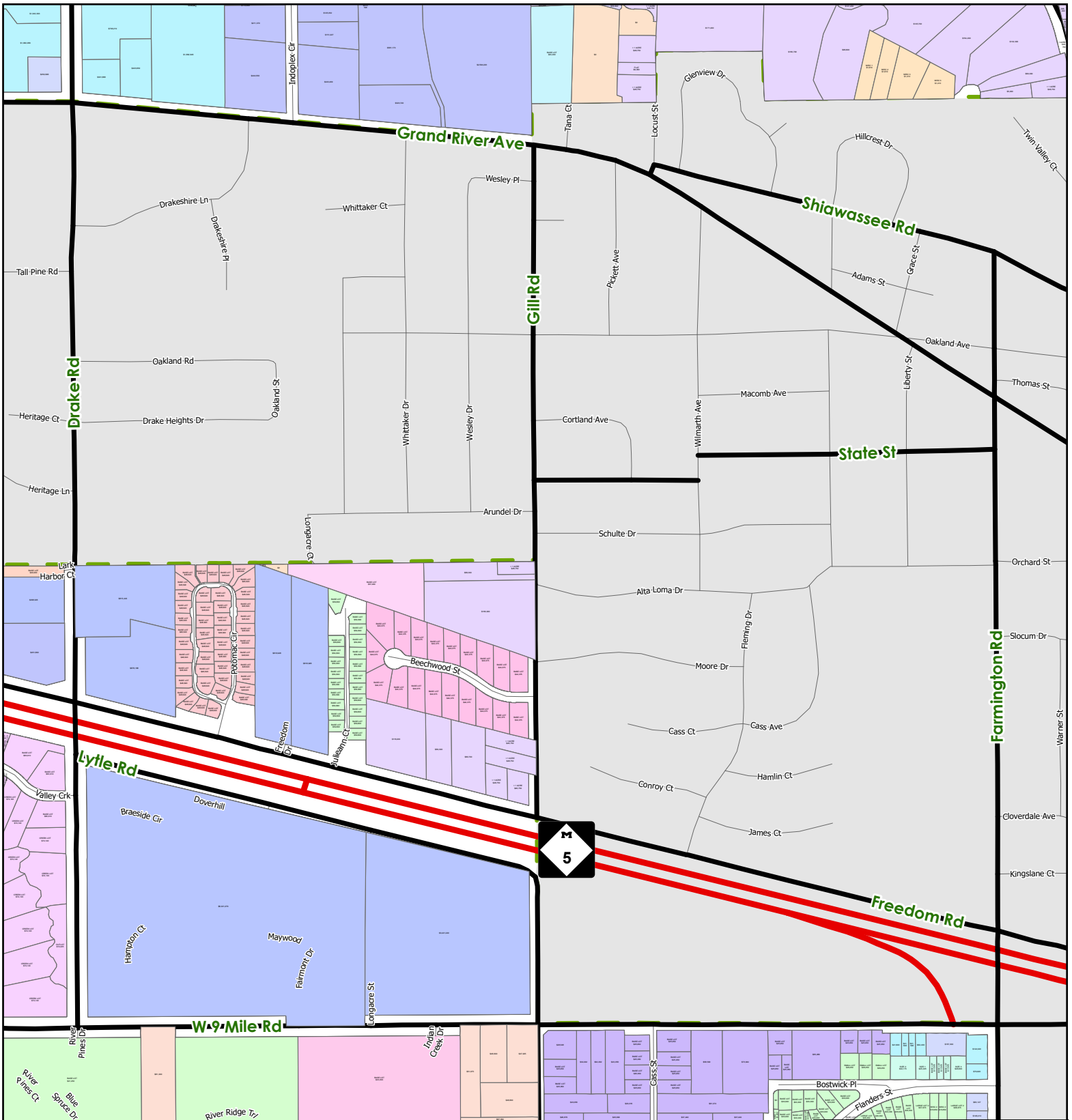
SOURCE: City of Farmington Hills GIS, 2020  
Assessing Division, 2020

# Section 26

**Legend**

BASE LOT \$61,000	Land Type Land Value
----------------------	-------------------------





# Land Value Atlas

City of Farmington Hills, Michigan  
January 2021

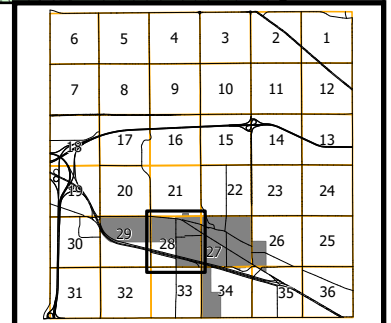


SOURCE: City of Farmington Hills GIS, 2020  
Assessing Division, 2020

# Section 28

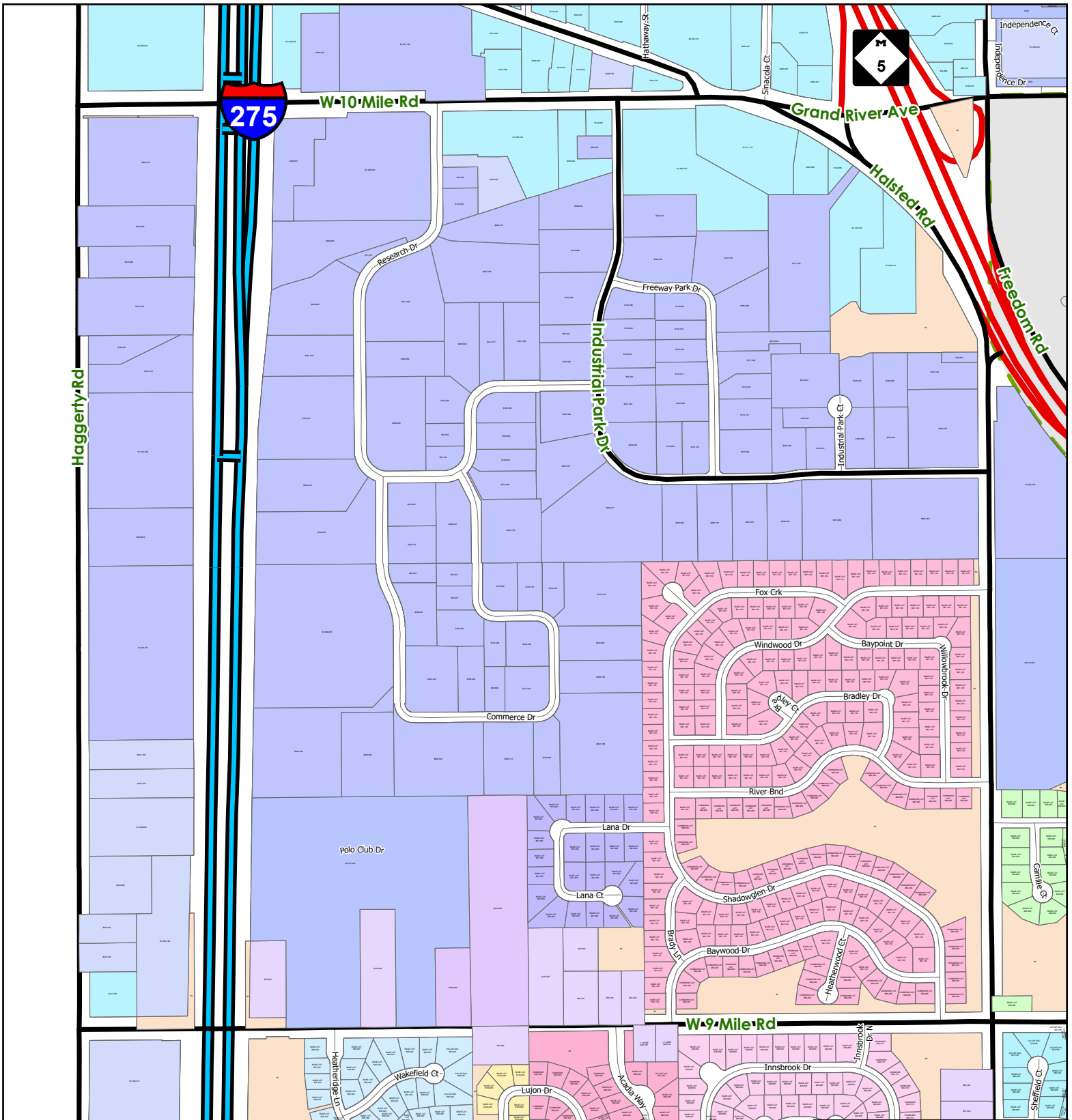
**Legend**

BASE LOT \$61,000	Land Type Land Value
----------------------	-------------------------









# Land Value Atlas

City of Farmington Hills, Michigan  
January 2021

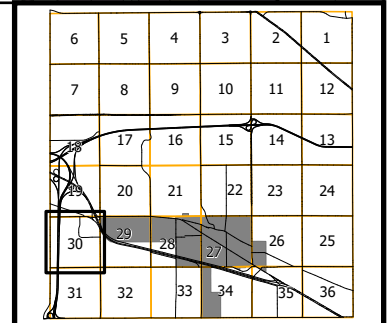


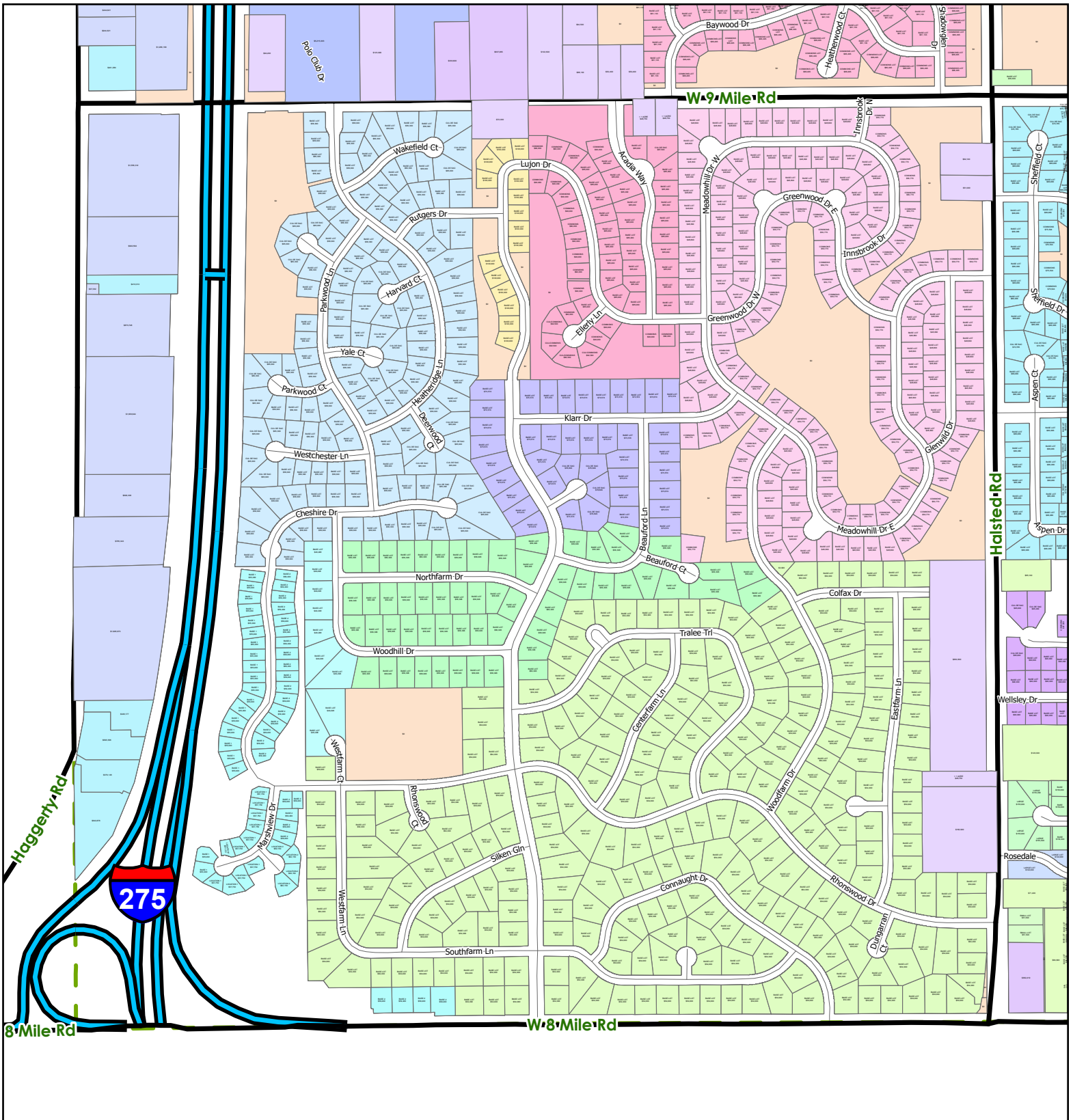
SOURCE: City of Farmington Hills GIS, 2020  
Assessing Division, 2020

# Section 30

**Legend**

BASE LOT \$61,000	Land Type Land Value
----------------------	-------------------------





# Land Value Atlas

City of Farmington Hills, Michigan  
January 2021



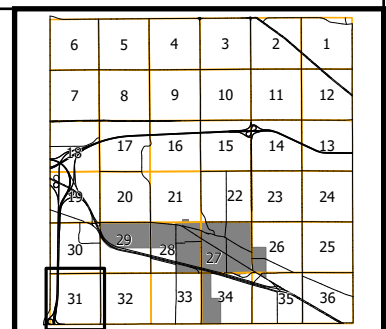
SOURCE: City of Farmington Hills GIS, 2020  
Assessing Division, 2020

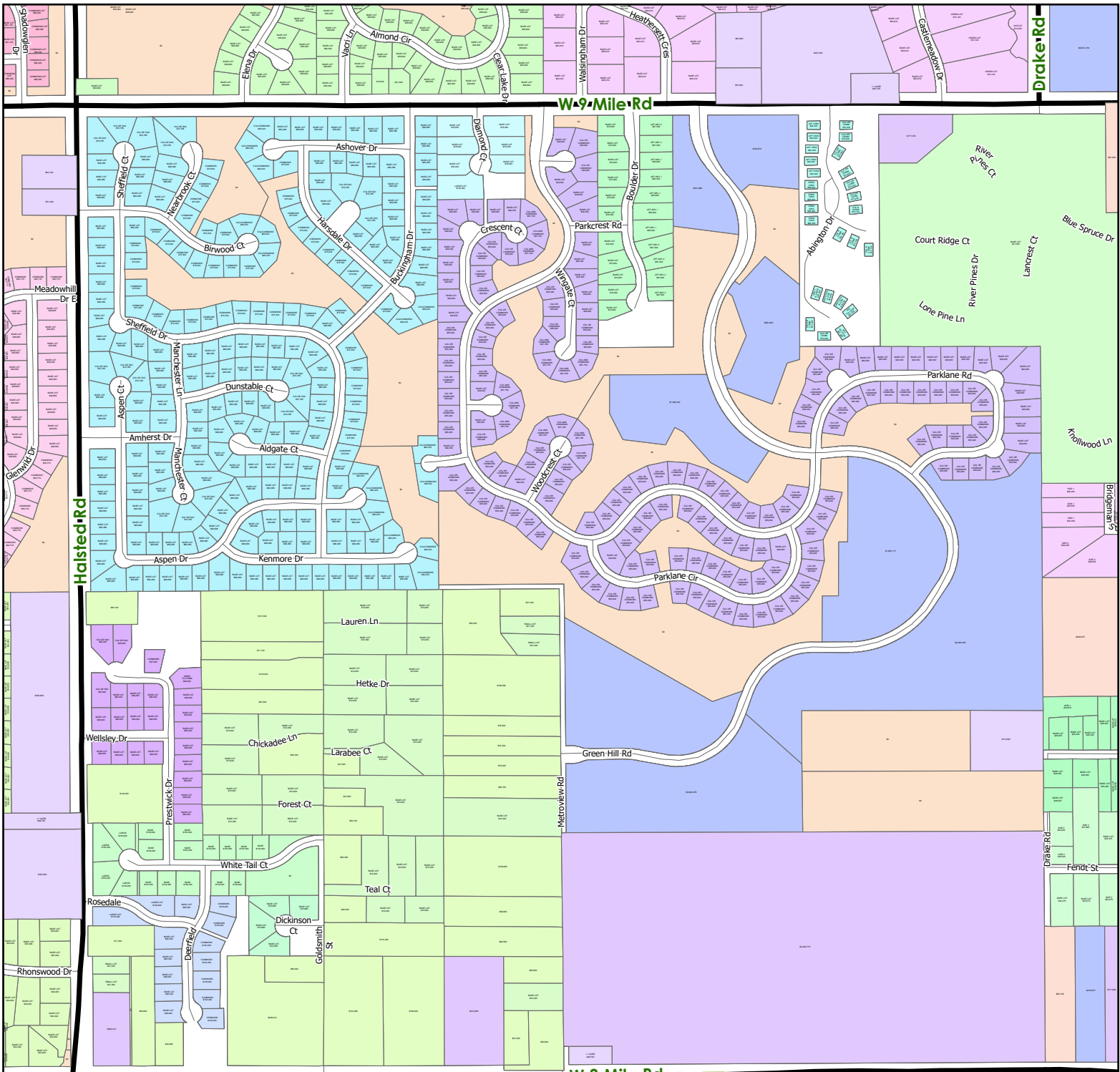
# Section 31

## Legend

BASE LOT  
\$61,000

Land Type  
Land Value





# Land Value Atlas

City of Farmington Hills, Michigan  
January 2021



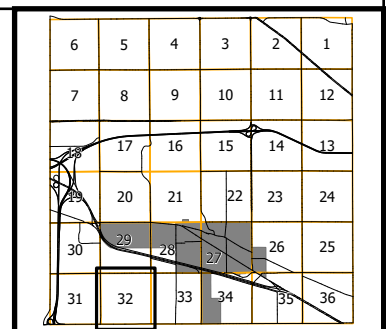
SOURCE: City of Farmington Hills GIS, 2020  
Assessing Division, 2020

# Section 32

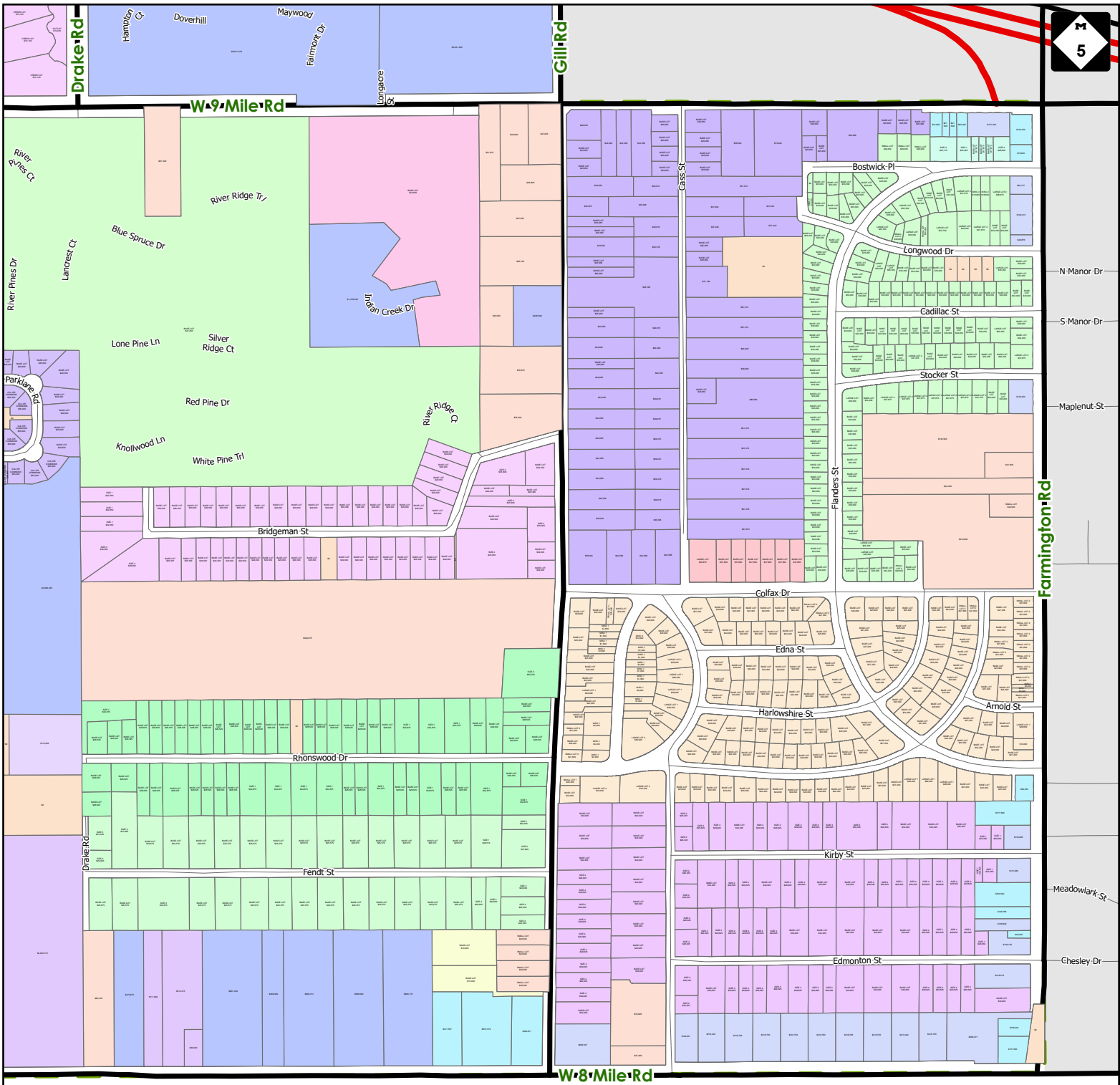
## Legend

BASE LOT  
\$61,000

Land Type  
Land Value







# Land Value Atlas

City of Farmington Hills, Michigan  
January 2021

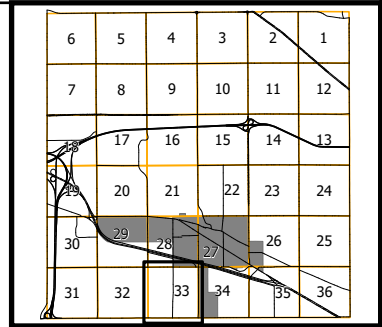


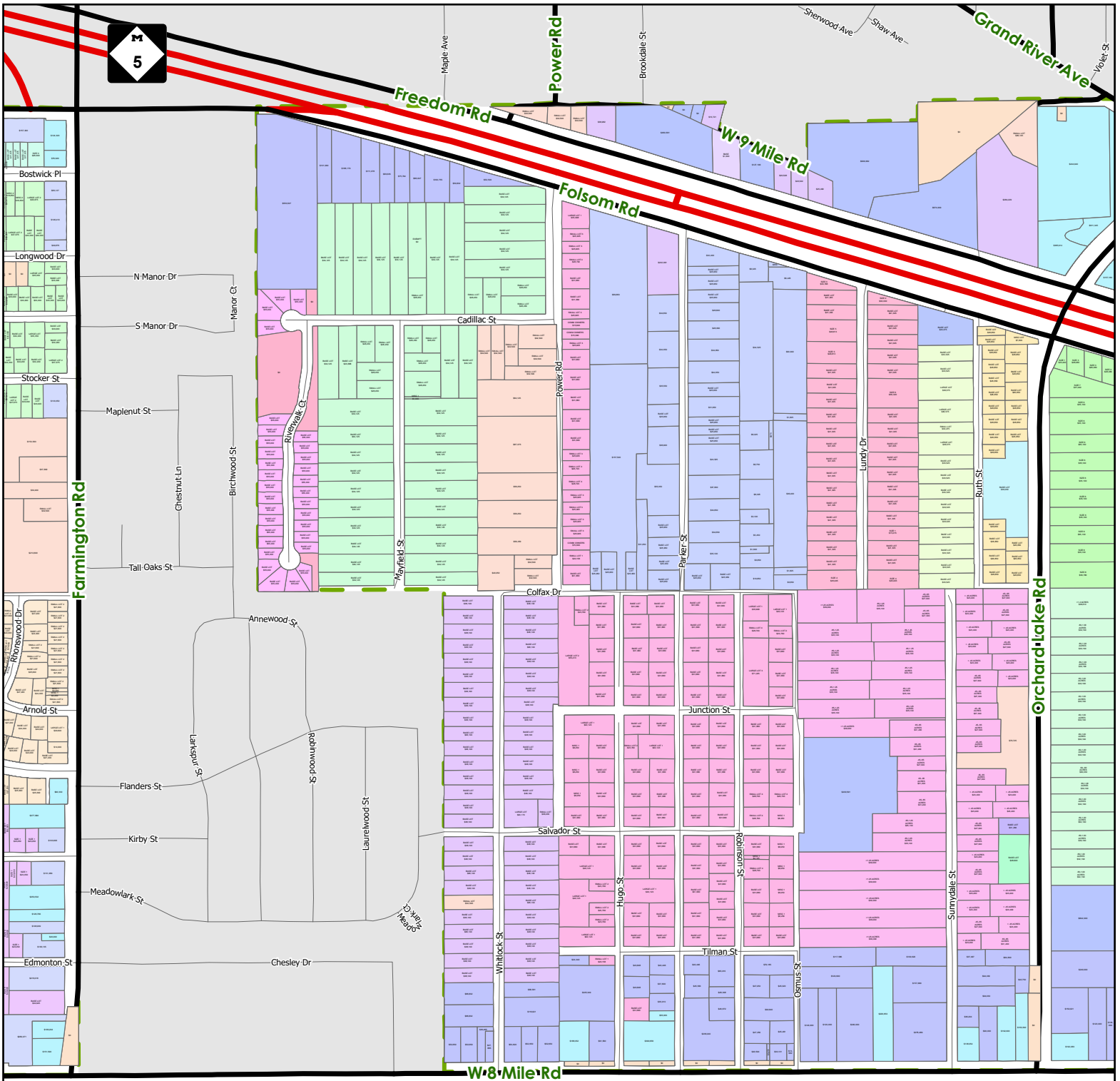
SOURCE: City of Farmington Hills GIS, 2020  
Assessing Division, 2020

# Section 33

**Legend**

BASE LOT \$61,000	Land Type
	Land Value





# Land Value Atlas

City of Farmington Hills, Michigan  
January 2021



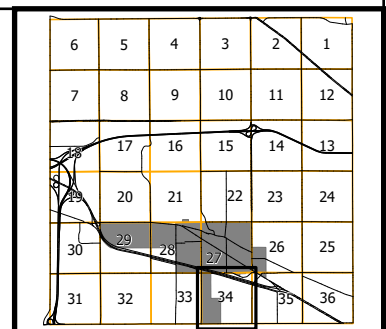
SOURCE: City of Farmington Hills GIS, 2020  
Assessing Division, 2020

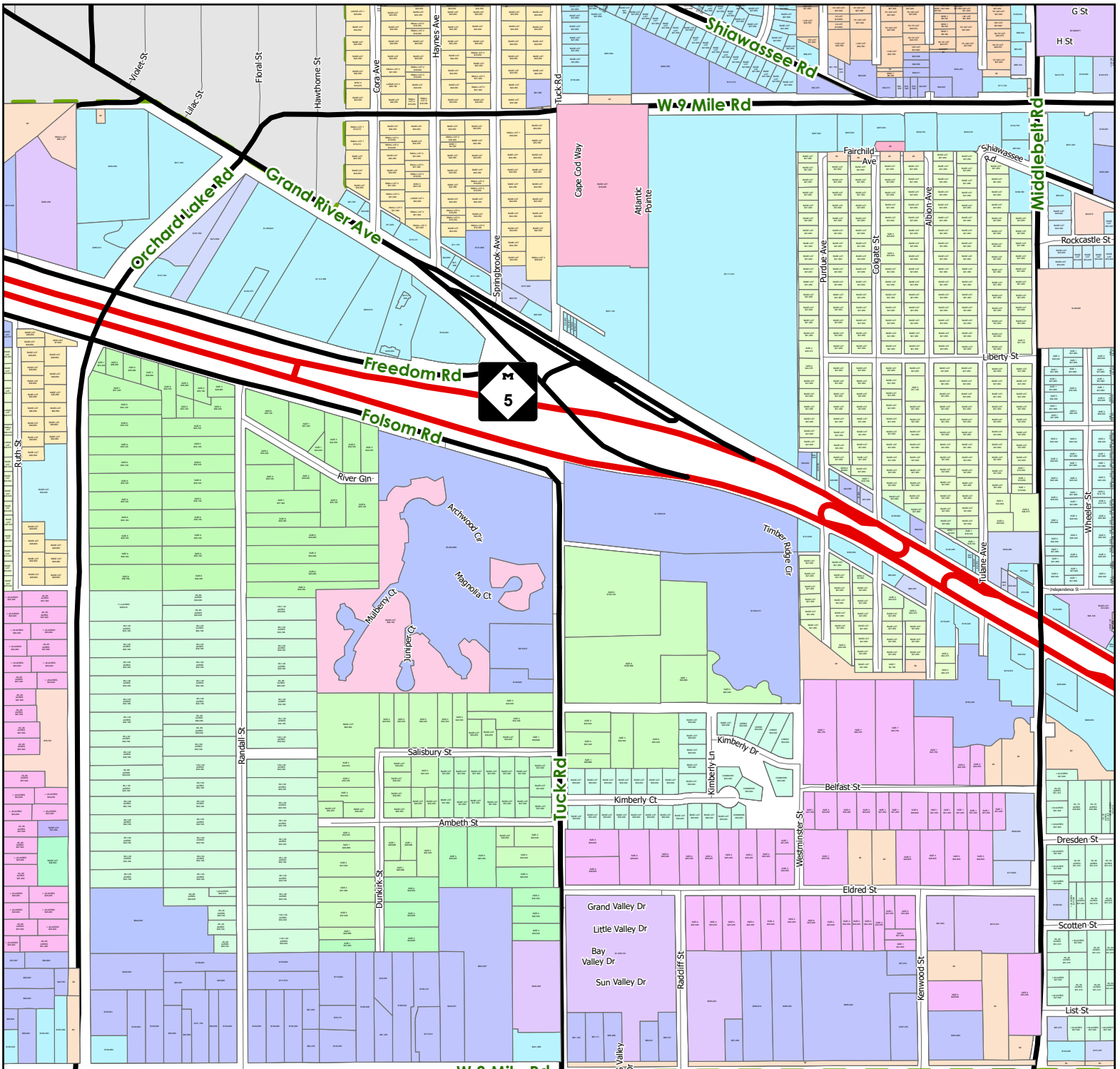
# Section 34

## Legend

BASE LOT  
\$61,000

Land Type  
Land Value





# Land Value Atlas

City of Farmington Hills, Michigan  
January 2021

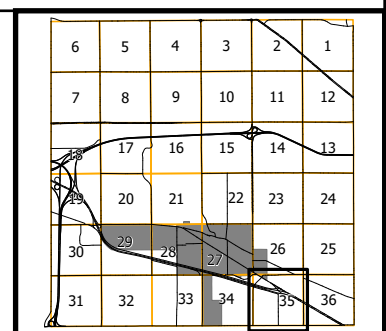


SOURCE: City of Farmington Hills GIS, 2020  
Assessing Division, 2020

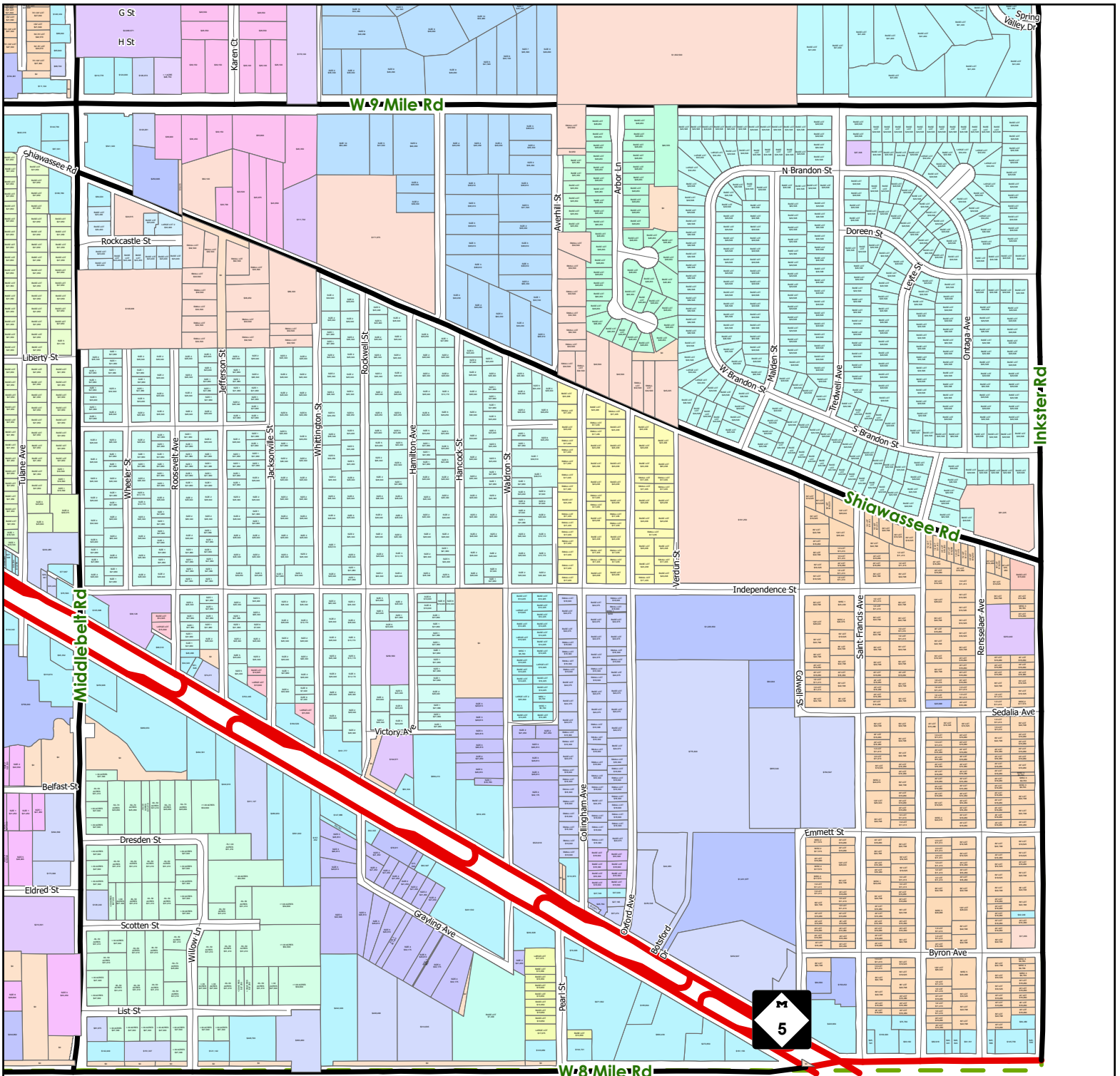
# Section 35

**Legend**

BASE LOT \$61,000	Land Type
	Land Value







# Land Value Atlas

City of Farmington Hills, Michigan  
January 2021



SOURCE: City of Farmington Hills GIS, 2020  
Assessing Division, 2020

# Section 36

## Legend

BASE LOT  
\$61,000

Land Type  
Land Value

